

SUMMARY REPORT
989 WEST LAUREL BAY BOULEVARD (FORMERLY 156 WEST LAUREL BAY
BOULEVARD)
LAUREL BAY MILITARY HOUSING AREA
MARINE CORPS AIR STATION BEAUFORT
BEAUFORT, SC

Revision: 0
Prepared for:

Department of the Navy
Naval Facilities Engineering Command, Mid-Atlantic
9324 Virginia Avenue
Norfolk, Virginia 23511-3095

and



Naval Facilities Engineering Command Atlantic
9324 Virginia Avenue
Norfolk, Virginia 23511-3095

JUNE 2021

SUMMARY REPORT
989 WEST LAUREL BAY BOULEVARD (FORMERLY 156 WEST LAUREL BAY
BOULEVARD)
LAUREL BAY MILITARY HOUSING AREA
MARINE CORPS AIR STATION BEAUFORT
BEAUFORT, SC

Revision: 0
Prepared for:

Department of the Navy
Naval Facilities Engineering Command, Mid- Atlantic
9324 Virginia Avenue
Norfolk, Virginia 23511-3095

and



Naval Facilities Engineering Command Atlantic

9324 Virginia Avenue
Norfolk, Virginia 23511-3095

Prepared by:

CDM - AECOM
Multimedia Joint Venture

CDM - AECOM Multimedia Joint Venture
10560 Arrowhead Drive, Suite 500
Fairfax, Virginia 22030

Contract Number: N62470-14-D-9016
CTO WE52
JUNE 2021

Table of Contents

1.0 INTRODUCTION	1
1.1 BACKGROUND INFORMATION.....	1
1.2 UST REMOVAL AND ASSESSMENT PROCESS.....	2
2.0 SAMPLING ACTIVITIES AND RESULTS	3
2.1 UST REMOVAL AND SOIL SAMPLING	4
2.2 SOIL ANALYTICAL RESULTS.....	4
2.3 INITIAL GROUNDWATER SAMPLING	5
2.4 INITIAL GROUNDWATER ANALYTICAL RESULTS	5
2.5 PERMANENT WELL GROUNDWATER SAMPLING.....	6
2.6 PERMANENT WELL GROUNDWATER ANALYTICAL RESULTS.....	6
2.7 LONG TERM MONITORING	7
2.8 LONG TERM MONITORING ANALYTICAL RESULTS.....	7
2.9 SOIL GAS SAMPLING.....	8
2.10 SOIL GAS ANALYTICAL RESULTS	8
3.0 PROPERTY STATUS.....	9
4.0 REFERENCES	9

Tables

Table 1	Laboratory Analytical Results - Soil
Table 2	Laboratory Analytical Results - Initial Groundwater
Table 3	Laboratory Analytical Results - Permanent Monitoring Well Groundwater
Table 4	Laboratory Analytical Results - Long Term Monitoring
Table 5	Laboratory Analytical Results - Vapor

Appendices

Appendix A	Multi-Media Selection Process for LBMH
Appendix B	UST Assessment Report
Appendix C	Laboratory Analytical Reports - Initial Groundwater
Appendix D	Laboratory Analytical Reports - Permanent Well Groundwater
Appendix E	Historical Groundwater Analytical Results
Appendix F	Laboratory Analytical Report - Vapor
Appendix G	Regulatory Correspondence

List of Acronyms

bgs	below ground surface
BTEX	benzene, toluene, ethylbenzene, and xylenes
CTO	Contract Task Order
COPC	constituents of potential concern
ft	feet
IDIQ	Indefinite Delivery, Indefinite Quantity
IGWA	Initial Groundwater Assessment
JV	Joint Venture
LBMH	Laurel Bay Military Housing
LTM	long-term monitoring
MCAS	Marine Corps Air Station
NAVFAC Mid-Lant	Naval Facilities Engineering Command Mid-Atlantic
NFA	No Further Action
PAH	polynuclear aromatic hydrocarbon
QAPP	Quality Assurance Program Plan
RBSL	risk-based screening level
SCDHEC	South Carolina Department of Health and Environmental Control
Site	LBMH area at MCAS Beaufort, South Carolina
UFP SAP	Uniform Federal Policy Sampling and Analysis Plan
USEPA	United States Environmental Protection Agency
UST	underground storage tank
VI	vapor intrusion
VISL	vapor intrusion screening level

1.0 INTRODUCTION

The CDM - AECOM Multimedia Joint Venture (JV) was contracted by the Naval Facilities Engineering Command, Mid-Atlantic (NAVFAC Mid-Lant) to provide reporting services for the heating oil underground storage tanks (USTs) located in Laurel Bay Military Housing (LBMH) area at the Marine Corps Air Station (MCAS) Beaufort, South Carolina (Site). This work has been awarded under Contract Task Order (CTO) WE52 of the Indefinite Delivery, Indefinite Quantity (IDIQ) Multimedia Environmental Compliance Contract (Contract No. N62470-14-D-9016).

As of January 2014, the LBMH addresses were re-numbered to comply with the E-911 emergency response addressing system; however, in order to remain consistent with historical sampling and reporting for LBMH area, the residences will continue to be referenced with their original address numbers in sample nomenclature and reporting documents.

This report summarizes the results the environmental investigation activities associated with the storage of home heating oil and the potential release of petroleum constituents at the referenced property. Based on the results of the investigation, long-term monitoring (LTM) was approved by the South Carolina Department of Health and Environmental Control (SCDHEC) for 989 West Laurel Bay Boulevard (Formerly 156 West Laurel Bay Boulevard) in order to monitor groundwater impacts from the former heating oil USTs. LTM consists of annual groundwater sampling and is currently being conducted at the referenced property. The following information is included in this report:

- Background information;
- Sampling activities and results; and
- A determination of the property status.

1.1 Background Information

The LBMH area is located approximately 3.5 miles west of MCAS Beaufort. The area is approximately 970 acres in size and serves as an enlisted and officer family housing area. The area is configured with single family and duplex residential structures, and includes recreation, open space, and community facilities. The community includes approximately 1,300 housing units, including legacy Capehart style homes and newer duplex style homes. The housing area

is bordered on the west by salt marshes and the Broad River, and to the north, east and south by uplands. Forested areas lie along the northern and northeastern borders.

Capehart style homes within the LBMH area were formerly heated using heating oil stored in USTs at each residence. There were 1,100 Capehart style housing units in the LBMH area. The newer duplex homes within the LBMH area never utilized heating oil tanks. Heating oil has not been used at Laurel Bay since the mid-1980s. As was the accepted practice at the time, USTs were drained, filled with dirt, capped, and left in place when they were removed from service. Residential USTs are not regulated in the State of South Carolina (i.e., there are no federal or state laws governing installation, management, or removal).

In 2007, MCAS Beaufort began a voluntary program to remove the unregulated, residential heating oil USTs and conduct sampling activities to determine if, and to what extent, petroleum constituents may have impacted the surrounding environment. MCAS Beaufort coordinated with the SCDHEC to develop removal procedures that were consistent with procedural requirements for regulated USTs. All tank removal activities and follow-on actions are conducted in coordination with SCDHEC. To date, all known USTs have been removed from all residential properties within the LBMH area.

1.2 UST Removal and Assessment Process

During the UST removal process, a soil sample was collected from beneath the UST excavations (approximately 4 to 6 feet [ft] below ground surface [bgs]) and analyzed for a predetermined list of constituents of potential concern (COPCs) associated with the petroleum compounds found in home heating oil. These COPCs, derived from the *Quality Assurance Program Plan (QAPP) for the Underground Storage Tank Management Division, Revision 3.1* (SCDHEC, 2016) and the *Underground Storage Tank Assessment Instructions for Permanent Closure and Change-In-Service*, (SCDHEC, 2018), are as follows:

- benzene, toluene, ethylbenzene, and xylenes (BTEX),
- naphthalene, and
- five select polynuclear aromatic hydrocarbon (PAHs): benzo(a)anthracene, benzo(b)fluoranthene, benzo(k)fluoranthene, chrysene and dibenz(a,h)anthracene.

Soil sample results were submitted by MCAS Beaufort to SCDHEC utilizing SCDHEC's UST Assessment Report form. In accordance with SCDHEC's *QAPP for the UST Management Division*

(SCDHEC, 2016), the soil screening levels consists of SCDHEC risk-based screening levels (RBSLs). It should be noted that the RBSLs for select PAHs were revised in Revision 2.0 of the QAPP (SCDHEC, 2013) and were revised again in Revision 3.0 (SCDHEC, 2015). The screening levels used for evaluation at each site were those levels that were in effect at the time of reporting and review by SCDHEC.

The results of the soil sampling at each former UST location were used to determine if a potential for groundwater contamination exists (i.e., soil results greater than RBSLs) and subsequently to select properties for follow-up initial groundwater assessment (IGWA) sampling. The IGWA sampling process utilizes temporary groundwater sampling points that are typically installed and sampled within the same day. The intent of the sampling point is to determine the presence or absence of the aforementioned COPCs in groundwater and identify whether former UST locations may require additional delineation of COPCs in groundwater. These sampling points are not subjected to the same installation standards as permanent monitoring wells and, as such; the data obtained from the IGWA wells can sometimes be biased high and is considered preliminary data. In order to confirm the presence of any impact to groundwater, a permanent well is installed where IGWA sampling has indicated the presence of COPCs is in excess of the SCDHEC RBSLs for groundwater. If COPCs are found to be present in the permanent well, additional permanent wells are installed to delineate the extent of impact to groundwater and a sampling program (LTM) is established. Groundwater analytical results from permanent wells are also compared to the site specific groundwater vapor intrusion screening levels (VISLs) to evaluate the potential for vapor intrusion and the necessity for an investigation associated with this media. A multi-media investigation selection process tree, applicable to the LBMH UST investigations, is presented as Appendix A.

2.0 SAMPLING ACTIVITIES AND RESULTS

The following section presents the sampling activities and associated results for 989 West Laurel Bay Boulevard (Formerly 156 West Laurel Bay Boulevard). The sampling activities at 989 West Laurel Bay Boulevard (Formerly 156 West Laurel Bay Boulevard) comprised a soil investigation, IGWA sampling, installation and sampling of five permanent monitoring wells, LTM sampling, and a vapor intrusion (VI) investigation. Details regarding the soil investigation at this site are provided in the *SCDHEC UST Assessment Report – 156 West Laurel Bay Boulevard* (MCAS Beaufort, 2009). The UST Assessment Report is provided in Appendix B. Details regarding the IGWA sampling activities at this site are provided in the *Initial Groundwater Investigation Report – July 2013* (Resolution Consultants, 2015). The laboratory report that includes the pertinent

IGWA analytical results for this site is presented in Appendix C. Details regarding the permanent well installations and initial sampling activities at this site are provided in the *Groundwater Assessment Report – November and December 2015* (Resolution Consultants, 2016). The laboratory reports that includes the pertinent groundwater analytical results for this site are presented in Appendix D. Details regarding the LTM activities to date at this site are provided in the *2019 Groundwater Monitoring Report* (Resolution Consultants, 2019). A comprehensive table of the historical groundwater analytical results for all permanent monitoring wells at the site through 2019 is presented in Appendix E. Details regarding the VI investigation at this site are provided in the *Letter Report Petroleum Vapor Intrusion Investigations – April 2017 through February 2018* (Resolution Consultants, 2018). The laboratory report that includes the pertinent soil gas analytical results for this site is presented in Appendix F.

2.1 UST Removal and Soil Sampling

On March 24, 2009, two 280 gallon heating oil USTs were removed from 989 West Laurel Bay Boulevard (Formerly 156 West Laurel Bay Boulevard). Tank 1 was removed from the front landscaped area, adjacent to the driveway. Tank 2 was removed from the front landscaped area, adjacent to the house. The former UST locations are indicated on Figures 2 and 3 of the UST Assessment Report (Appendix B). The USTs were removed and properly disposed of (i.e., shipped offsite for recycling or transported to a landfill). There was no visual evidence (i.e., staining or sheen) of petroleum impact at the time of the UST removals. According to the UST Assessment Report (Appendix B), the depths to the bases of the USTs were 5'10" bgs (Tank 1) and 4'10" bgs (Tank 2) and a single soil sample was collected for each tank from that depth. The samples were collected from the fill port side of the former USTs to represent a worst case scenario and shipped to an offsite laboratory for analysis of the petroleum COPCs. Sampling was performed in accordance with applicable South Carolina regulation R.61-92, Part 280 (SCDHEC, 2017) and assessment guidelines.

2.2 Soil Analytical Results

A summary of the laboratory analytical results and SCDHEC RBSLs is presented in Table 1. A copy of the laboratory analytical data report is included in the UST Assessment Report presented in Appendix B. The laboratory analytical data report includes the soil results for the additional PAHs that were analyzed, but do not have associated RBSLs.

The soil sample results were submitted by MCAS Beaufort to SCDHEC utilizing SCDHEC's UST Assessment Report form (Appendix B). The results of the soil sampling at the former UST locations (Tanks 1 and 2) were used by MCAS Beaufort, in consultation with SCDHEC, to determine a path forward (i.e., additional sampling or No Further Action [NFA]) for the property. The soil results collected from the former UST location (Tank 2) at 989 West Laurel Bay Boulevard (Formerly 156 West Laurel Bay Boulevard) were greater than the SCDHEC RBSLs, which indicated further investigation was required. In a letter dated July 22, 2009, SCDHEC requested an IGWA for 989 West Laurel Bay Boulevard (Formerly 156 West Laurel Bay Boulevard) to determine if the groundwater was impacted by petroleum COPCs. SCDHEC's request letter is provided in Appendix G.

2.3 Initial Groundwater Sampling

In July 2013, two temporary monitoring wells were installed at 989 West Laurel Bay Boulevard (Formerly 156 West Laurel Bay Boulevard), in accordance with the South Carolina Well Standards and Regulations (R.61-71.H-I, updated June 24, 2016). In order to provide data that can be used to determine whether COPCs are migrating to underlying groundwater, the monitoring wells were placed in the same general location as the former heating oil UST (Tank 2). The former UST location is indicated on Figures 2 and 3 of the UST Assessment Report (Appendix B). Further details are provided in the *Initial Groundwater Investigation Report – July 2013* (Resolution Consultants, 2015).

The sampling strategy for this phase of the investigation required a one-time sampling event of the temporary monitoring wells. Following well installation and development, groundwater samples were collected using low-flow methods and shipped to an offsite laboratory for analysis of the petroleum COPCs. Upon completion of groundwater sampling, the temporary wells were abandoned in accordance with the South Carolina Well Standards and Regulations R.61-71 (SCDHEC, 2016). Field forms are provided in the *Initial Groundwater Investigation Report – July 2013* (Resolution Consultants, 2015).

2.4 Initial Groundwater Analytical Results

A summary of the laboratory analytical results and SCDHEC RBSLs is presented in Table 2. A copy of the laboratory analytical data report is included in Appendix C.

The groundwater results collected from TW01 at 989 West Laurel Bay Boulevard (Formerly 156 West Laurel Bay Boulevard) were greater than the SCDHEC RBSLs and the site specific groundwater VISLs (Table 2), which indicated further investigation was required. In a letter dated August 6, 2015, SCDHEC requested a permanent well be installed for 989 West Laurel Bay Boulevard (Formerly 156 West Laurel Bay Boulevard) to confirm the impact to groundwater detected in the temporary well sample. SCDHEC's request letter is provided in Appendix G.

2.5 Permanent Well Groundwater Sampling

In November 2015, five permanent monitoring wells were installed at 989 West Laurel Bay Boulevard (Formerly 156 West Laurel Bay Boulevard), in accordance with the South Carolina Well Standards and Regulations (R.61-71.H-I, updated June 24, 2016). In order to provide data that can be used to determine whether COPCs are migrating to underlying groundwater, a permanent monitoring well, MW01, was placed in the same general location as the former heating oil UST (Tank 2) and the IGWA sample location (TW01). The former UST location is indicated on Figures 2 and 3 of the UST Assessment Report (Appendix B). Four additional permanent wells (MW02, MW03, MW04 and MW05) were also installed around the property at 989 West Laurel Bay Boulevard (Formerly 156 West Laurel Bay Boulevard) to delineate potential contamination. Further details are provided in the *Groundwater Assessment Report – November and December 2015* (Resolution Consultants, 2016).

The sampling strategy for this phase of the investigation required an initial sampling event of the permanent monitoring wells. Following well installation and development, groundwater samples were collected using low-flow methods and shipped to an offsite laboratory for analysis of the petroleum COPCs. Field forms are provided in the *Groundwater Assessment Report – November and December 2015* (Resolution Consultants, 2016).

2.6 Permanent Well Groundwater Analytical Results

A summary of the laboratory analytical results and SCDHEC RBSLs is presented in Table 3. A copy of the laboratory analytical data reports are included in Appendix D.

The groundwater results collected from 989 West Laurel Bay Boulevard (Formerly 156 West Laurel Bay Boulevard) at MW01 were greater than the SCDHEC RBSLs (Table 3), which indicated that further investigation was required. In a letter dated July 21, 2016, SCDHEC requested that LTM be carried out for 989 West Laurel Bay Boulevard (Formerly 156 West Laurel Bay Boulevard) to

continue to monitor the impact to groundwater detected in the permanent well sample (MW01). SCDHEC's request letter is provided in Appendix G.

2.7 Long Term Monitoring

The LTM program at 989 West Laurel Bay Boulevard (Formerly 156 West Laurel Bay Boulevard) consists of annual groundwater sampling at the five permanent monitoring wells. LTM sampling activities have been conducted annually since 2016 at the referenced site. The latest groundwater sampling details are provided in the *2019 Groundwater Monitoring Report* (Resolution Consultants, 2019).

The sampling strategy for this phase of the investigation required annual LTM sampling of the permanent wells until an optimized monitoring strategy (e.g., reduced COPCs, reduced sampling frequency, reduce number of wells, etc.) or NFA determination could be made for the site. During each LTM sampling event, groundwater samples were collected using low-flow methods and shipped to an offsite laboratory for analysis of the petroleum COPCs. In 2019, groundwater samples were collected from 989 West Laurel Bay Boulevard (Formerly 156 West Laurel Bay Boulevard) and analyzed for naphthalene only. The remaining petroleum COPCs (benzene, ethylbenzene, toluene, xylenes, and select PAHs) were previously removed from the LTM program for 989 West Laurel Bay Boulevard (Formerly 156 West Laurel Bay Boulevard) since they have not been detected at concentrations above the applicable RBSLs in groundwater at any of the monitoring well locations. Field forms from the most recent sampling event in February and March 2019 are provided in the *2019 Groundwater Monitoring Report* (Resolution Consultants, 2019).

2.8 Long Term Monitoring Analytical Results

A summary of the laboratory analytical results and SCDHEC RBSLs is presented in Table 4. A comprehensive table of the historical groundwater analytical results for all permanent monitoring wells at the site through 2019 is presented in Appendix E. The associated laboratory analytical data reports are located in each of the annual LBMH groundwater monitoring reports.

The groundwater results collected from 989 West Laurel Bay Boulevard (Formerly 156 West Laurel Bay Boulevard) from at least one of the monitoring wells were greater than the SCDHEC RBSLs and/or the site specific groundwater VISLs (Table 4) during the 2016, 2017 and 2018 groundwater sampling events. This indicated LTM was required to continue at the property to further assess the impact in groundwater by COPCs associated with the former UST at concentrations that may

present a potential risk to human health and the environment. In a letter dated December 17, 2019, SCDHEC approved continuing LTM at 989 West Laurel Bay Boulevard (Formerly 156 West Laurel Bay Boulevard) in order to monitor groundwater impacts from the former heating oil UST. SCDHEC's approval letter is provided in Appendix G.

LTM will continue at this property until COPC concentrations in groundwater sampled from all permanent monitoring wells are less than the SCDHEC RBSLs for three or more consecutive sampling events.

2.9 Soil Gas Sampling

On April 25, 2017, a single temporary subsurface soil gas well was installed at 989 West Laurel Bay Boulevard (Formerly 156 West Laurel Bay Boulevard) in accordance with the SCDHEC approved *Uniform Federal Policy Sampling and Analysis Plan (UFP SAP) for Vapor Media, Revision 4* (Resolution Consultants, 2017). The near-slab subsurface soil gas well was placed near the house slab and in the same general location as the former heating oil UST (Tank 2). The former UST location is indicated on Figures 2 and 3 of the UST Assessment Report (Appendix B). Further details are provided in the *Letter Report Petroleum Vapor Intrusion Investigations – April 2017 through February 2018* (Resolution Consultants, 2018).

The sampling strategy for this phase of the investigation required a one-time sampling event of the subsurface soil gas well. The subsurface soil gas well was sampled on May 8, 2017. A soil gas samples was collected and shipped to an offsite laboratory for analysis of the petroleum COPCs. Upon completion of soil gas sampling, the temporary subsurface soil gas well was abandoned in accordance with the *UFP SAP for Vapor Media, Revision 4* (Resolution Consultants, 2017). Field forms are provided in the *Letter Report Petroleum Vapor Intrusion Investigations – April 2017 through February 2018* (Resolution Consultants, 2018).

2.10 Soil Gas Analytical Results

A summary of the laboratory analytical results and United States Environmental Protection Agency (USEPA) VISLs is presented in Table 5. A copy of the laboratory analytical data report is included in Appendix F.

The soil gas results collected from 989 West Laurel Bay Boulevard (Formerly 156 West Laurel Bay Boulevard) were below the USEPA VISLs, which indicated that the subsurface soil gas was not

impacted by COPCs associated with the former UST at concentrations that present a potential risk to human health and the environment.

3.0 PROPERTY STATUS

Based on the analytical results for groundwater collected from the permanent monitoring wells, LTM is required to continue at 989 West Laurel Bay Boulevard (Formerly 156 West Laurel Bay Boulevard) to further assess the impact in groundwater by COPCs associated with the former USTs. Groundwater monitoring results for this site beyond 2019 will be available on the Laurel Bay Health Study website, which is located at: <https://www.beaufort.marines.mil/Resources/Laurel-Bay-Health-Study/>. Based on the analytical results for soil gas, it was determined that there was not a VI concern at this property and a recommendation was made for no additional VI assessment activities. SCDHEC approved the no further VI investigation recommendation for 989 West Laurel Bay Boulevard (Formerly 156 West Laurel Bay Boulevard) in a letter dated August 29, 2018. SCDHEC's letter is provided in Appendix G.

4.0 REFERENCES

Marine Corps Air Station Beaufort, 2009. *South Carolina Department of Health and Environmental Control (SCDHEC) Underground Storage Tank Assessment Report – 156 West Laurel Bay Boulevard, Laurel Bay Military Housing Area*, June 2009.

Resolution Consultants, 2015. *Initial Groundwater Investigation Report – July 2013 for Laurel Bay Military Housing Area, Multiple Properties, Laurel Bay Military Housing Area, Marine Corps Air Station Beaufort, Beaufort, South Carolina*, June 2015.

Resolution Consultants, 2016. *Groundwater Assessment Report – November and December 2015 for Laurel Bay Military Housing Area, Multiple Properties, Laurel Bay Military Housing Area, Marine Corps Air Station Beaufort, Beaufort, South Carolina*, June 2016.

Resolution Consultants, 2017. *Uniform Federal Policy Sampling and Analysis Plan for Vapor Media, Revision 4, for Laurel Bay Military Housing Area, Marine Corps Air Station Beaufort, Beaufort, South Carolina*, May 2017.

Resolution Consultants, 2018. *Letter Report Petroleum Vapor Intrusion Investigations – April 2017 through February 2018 for Laurel Bay Military Housing Area, Multiple Properties*,

Laurel Bay Military Housing Area, Marine Corps Air Station Beaufort, Beaufort, South Carolina, July 2018.

Resolution Consultants, 2019. *2019 Groundwater Monitoring Report for Laurel Bay Military Housing Area, Long-Term Monitoring (LTM), Laurel Bay Military Housing Area, Marine Corps Air Station Beaufort, Beaufort, South Carolina, October 2019.*

South Carolina Department of Health and Environmental Control Bureau of Land and Waste Management, 2013. *Quality Assurance Program Plan for the Underground Storage Tank Management Division, Revision 2.0, April 2013.*

South Carolina Department of Health and Environmental Control Bureau of Land and Waste Management, 2015. *Quality Assurance Program Plan for the Underground Storage Tank Management Division, Revision 3.0, May 2015.*

South Carolina Department of Health and Environmental Control Bureau of Land and Waste Management, 2016. *Quality Assurance Program Plan for the Underground Storage Tank Management Division, Revision 3.1, February 2016.*

South Carolina Department of Health and Environmental Control Bureau of Land and Waste Management, 2017. *R.61-92, Part 280, Underground Storage Tank Control Regulations, March 2017.*

South Carolina Department of Health and Environmental Control Bureau of Land and Waste Management, 2018. *Underground Storage Tank Assessment Instructions for Permanent Closure and Change-In-Service, March 2018.*

South Carolina Department of Health and Environmental Control Bureau of Water, 2016. *R.61-71, Well Standards, June 2016.*

United States Environmental Protection Agency, 2018. *USEPA OSWER Vapor Intrusion Assessment, Vapor Intrusion Screening Level Calculator, May 2018.*

Tables

Table 1
Laboratory Analytical Results - Soil
989 West Laurel Bay Boulevard (Formerly 156 West Laurel Bay Boulevard)
Laurel Bay Military Housing Area
Marine Corps Air Station Beaufort
Beaufort, South Carolina

Constituent	SCDHEC RBSLs ⁽¹⁾	Results Samples Collected 03/24/09	
		156 Laurel Bay Blvd - 1	156 Laurel Bay Blvd - 2
Volatile Organic Compounds Analyzed by EPA Method 8260B (mg/kg)			
Benzene	0.003	ND	ND
Ethylbenzene	1.15	ND	0.111
Naphthalene	0.036	ND	1.07
Toluene	0.627	ND	ND
Xylenes, Total	13.01	ND	0.0931
Semivolatile Organic Compounds Analyzed by EPA Method 8270D (mg/kg)			
Benzo(a)anthracene	0.066	ND	ND
Benzo(b)fluoranthene	0.066	ND	ND
Benzo(k)fluoranthene	0.066	ND	ND
Chrysene	0.066	ND	ND
Dibenz(a,h)anthracene	0.066	ND	ND

Notes:

⁽¹⁾ South Carolina Risk-Based Screening Levels from the Quality Assurance Program Plan for the Underground Storage Tank Management Division, Revision 1.0 (SCDHEC, May 2001).

Bold font indicates the analyte was detected.

Bold font and shading indicates the concentration exceeds the SCDHEC RBSL.

EPA - United States Environmental Protection Agency

mg/kg - milligrams per kilogram

ND - not detected at the reporting limit (or method detection limit if shown on the laboratory report). The soil laboratory report is provided in Appendix B.

RBSL - Risk-Based Screening Level

SCDHEC - South Carolina Department Of Health and Environmental Control

Table 2
Laboratory Analytical Results - Initial Groundwater
989 West Laurel Bay Boulevard (Formerly 156 West Laurel Bay Boulevard)
Laurel Bay Military Housing Area
Marine Corps Air Station Beaufort
Beaufort, South Carolina

Constituent	SCDHEC RBSLs ⁽¹⁾	Site-Specific Groundwater VISLs ⁽²⁾	Results Samples Collected 07/22/13 and 07/23/13	
			TW01 07/22/13	TW02 07/23/13
Volatile Organic Compounds Analyzed by EPA Method 8260B (µg/L)				
Benzene	5	16.24	0.18	ND
Ethylbenzene	700	45.95	12	ND
Naphthalene	25	29.33	79	0.14
Toluene	1000	105,445	ND	ND
Xylenes, Total	10,000	2,133	17	ND
Semivolatile Organic Compounds Analyzed by EPA Method 8270D (µg/L)				
Benzo(a)anthracene	10	NA	ND	ND
Benzo(b)fluoranthene	10	NA	ND	ND
Benzo(k)fluoranthene	10	NA	ND	ND
Chrysene	10	NA	ND	ND
Dibenz(a,h)anthracene	10	NA	ND	ND

Notes:

⁽¹⁾ South Carolina Risk-Based Screening Levels from the Quality Assurance Program Plan for the Underground Storage Tank Management Division, Revision 2.0 (SCDHEC, April 2013).

⁽²⁾ Site-specific groundwater VISLs were calculated using the EPA JE Model Spreadsheets (Version 3.1, February 2004) and conservative modeling inputs representative of a small single-story house with an 8 foot ceiling. Site-specific groundwater VISLs were developed based on a target risk level of 1×10^{-6} , a target hazard quotient of 1 (per target organ), and a default residential exposure scenario, assuming exposure for 24 hours/day, 350 days/year, for 26 years. Modeling was performed for a range of depths to groundwater for application as appropriate in different areas of the Laurel Bay Military Housing Area. The most conservative levels are presented for comparison. Refer to Appendix H of the Uniform Federal Policy Sampling Analysis and Sampling Plan for Vapor Media, Revision 4 (Resolution Consultants, April 2017) for additional information.

Bold font indicates the analyte was detected.

Bold font and shading indicates the concentration exceeds the SCDHEC RBSL and/or the Site-Specific Groundwater VISL.

EPA - United States Environmental Protection Agency

JE - Johnson & Ettinger

NA - not applicable

ND - not detected at the reporting limit (or method detection limit if shown on the laboratory report). The groundwater laboratory report is provided in Appendix C.

RBSL - Risk-Based Screening Level

SCDHEC - South Carolina Department Of Health and Environmental Control

µg/L - micrograms per liter

VISL - Vapor Intrusion Screening Level

Table 3
Laboratory Analytical Results - Permanent Monitoring Well Groundwater
989 West Laurel Bay Boulevard (Formerly 156 West Laurel Bay Boulevard)
Laurel Bay Military Housing Area
Marine Corps Air Station Beaufort
Beaufort, South Carolina

Constituent	SCDHEC RBSLs ⁽¹⁾	Site-Specific Groundwater VISLs ⁽²⁾	Results Samples Collected 12/15/15				
			MW01	MW02	MW03	MW04	MW05
Volatiles Organic Compounds Analyzed by EPA Method 8260B (µg/L)							
Benzene	5	16.24	ND	ND	ND	ND	ND
Ethylbenzene	700	45.95	9.2	ND	ND	ND	ND
Naphthalene	25	29.33	72	ND	ND	ND	ND
Toluene	1000	105,445	ND	ND	ND	ND	ND
Xylenes, Total	10,000	2,133	25	ND	ND	ND	ND
Semivolatile Organic Compounds Analyzed by EPA Method 8270D (µg/L)							
Benzo(a)anthracene	10	NA	ND	ND	ND	ND	ND
Benzo(b)fluoranthene	10	NA	ND	ND	ND	ND	ND
Benzo(k)fluoranthene	10	NA	ND	ND	ND	ND	ND
Chrysene	10	NA	ND	ND	ND	ND	ND
Dibenz(a,h)anthracene	10	NA	ND	ND	ND	ND	ND

Notes:

⁽¹⁾ South Carolina Risk-Based Screening Levels from the Quality Assurance Program Plan for the Underground Storage Tank Management Division, Revision 3.0 (SCDHEC, May 2015).

⁽²⁾ Site-specific groundwater VISLs were calculated using the EPA JE Model Spreadsheets (Version 3.1, February 2004) and conservative modeling inputs representative of a small single-story house with an 8 foot ceiling. Site-specific groundwater VISLs were developed based on a target risk level of 1×10^{-6} , a target hazard quotient of 1 (per target organ), and a default residential exposure scenario, assuming exposure for 24 hours/day, 350 days/year, for 26 years. Modeling was performed for a range of depths to groundwater for application as appropriate in different areas of the Laurel Bay Military Housing Area. The most conservative levels are presented for comparison. Refer to Appendix H of the Uniform Federal Policy Sampling Analysis and Sampling Plan for Vapor Media, Revision 4 (Resolution Consultants, April 2017) for additional information.

Bold font indicates the analyte was detected.

Bold font and shading indicates the concentration exceeds the SCDHEC RBSL and/or the Site-Specific Groundwater VISL.

EPA - United States Environmental Protection Agency

JE - Johnson & Ettinger

NA - not applicable

ND - not detected at the reporting limit (or method detection limit if shown on the laboratory report). The groundwater laboratory report is provided in Appendix D.

RBSL - Risk-Based Screening Level

SCDHEC - South Carolina Department Of Health and Environmental Control

µg/L - micrograms per liter

VISL - Vapor Intrusion Screening Level

Table 4
Laboratory Analytical Results - Long Term Monitoring
989 West Laurel Bay Boulevard (Formerly 156 West Laurel Bay Boulevard)
Laurel Bay Military Housing Area
Marine Corps Air Station Beaufort
Beaufort, South Carolina

Constituent		Benzene	Ethylbenzene	Naphthalene	Toluene	Xylenes	Benzo(a) anthracene	Benzo(b) fluoranthene	Benzo(k) fluoranthene	Chrysene	Dibenz(a,h) anthracene
SCDHEC RBSLs ⁽¹⁾ (µg/L)		5	700	25	1000	10,000	10	10	10	10	10
Site-Specific Groundwater VISLs ⁽²⁾ (µg/L)		16.24	45.95	29.33	105,445	2,133	N/A	N/A	N/A	N/A	N/A
Well ID	Sample Date										
BEALB156MW01	12/15/2015	ND	9.2	72	ND	25	ND	ND	ND	ND	ND
	8/1/2016	ND	13	110	ND	18	ND	ND	ND	ND	ND
	6/14/2017	ND	8.6	62	ND	6.2	ND	ND	ND	ND	ND
	1/23/2018	NA	NA	110	NA	NA	NA	NA	NA	NA	NA
	3/19/2019	NA	NA	16	NA	NA	NA	NA	NA	NA	NA
BEALB156MW02	12/15/2015	ND	ND	ND	ND	ND	ND	ND	ND	ND	ND
	8/1/2016	ND	ND	ND	ND	ND	ND	ND	ND	ND	ND
	6/14/2017	ND	ND	ND	ND	ND	ND	ND	ND	ND	ND
	1/23/2018	NA	NA	ND	NA	NA	NA	NA	NA	NA	NA
	3/18/2019	NA	NA	ND	NA	NA	NA	NA	NA	NA	NA
BEALB156MW03	12/15/2015	ND	ND	ND	ND	ND	ND	ND	ND	ND	ND
	8/1/2016	ND	ND	ND	ND	ND	ND	ND	ND	ND	ND
	6/14/2017	ND	ND	ND	ND	ND	ND	ND	ND	ND	ND
	1/22/2018	NA	NA	ND	NA	NA	NA	NA	NA	NA	NA
	3/19/2019	NA	NA	ND	NA	NA	NA	NA	NA	NA	NA
BEALB156MW04	12/15/2015	ND	ND	ND	ND	ND	ND	ND	ND	ND	ND
	8/1/2016	ND	ND	ND	ND	ND	ND	ND	ND	ND	ND
	6/14/2017	ND	ND	ND	ND	ND	ND	ND	ND	ND	ND
	1/22/2018	NA	NA	ND	NA	NA	NA	NA	NA	NA	NA
	3/18/2019	NA	NA	0.50	NA	NA	NA	NA	NA	NA	NA
BEALB156MW05	12/15/2015	ND	ND	ND	ND	ND	ND	ND	ND	ND	ND
	8/3/2016	ND	ND	ND	ND	ND	ND	ND	ND	ND	ND
	6/14/2017	ND	ND	ND	ND	ND	ND	ND	ND	ND	ND
	1/22/2018	NA	NA	ND	NA	NA	NA	NA	NA	NA	NA
	3/18/2019	NA	NA	ND	NA	NA	NA	NA	NA	NA	NA

Notes:

⁽¹⁾ South Carolina Risk-Based Screening Levels from the Quality Assurance Program Plan for the Underground Storage Tank Management Division, Revision 3.1 (SCDHEC, February 2016).

⁽²⁾ Site-specific groundwater VISLs were calculated using the EPA JE Model Spreadsheets (Version 3.1, February 2004) and conservative modeling inputs representative of a small single-story house with an 8 foot ceiling. Site-specific groundwater VISLs were developed based on a target risk level of 1x10⁻⁶, a target hazard quotient of 1 (per target organ), and a default residential exposure scenario, assuming exposure for 24 hours/day, 350 days/year, for 26 years. Modeling was performed for a range of depths to groundwater for application as appropriate in different areas of the Laurel Bay Military Housing Area. The most conservative levels are presented for comparison. Refer to Appendix H of the Uniform Federal Policy Sampling Analysis and Sampling Plan for Vapor Media, Revision 4 (Resolution Consultants, April 2017) for additional information.

Bold font indicates the analyte was detected.

Bold font and shading indicates the concentration exceeds the SCDHEC RBSL and/or the Site-Specific Groundwater VISL.

JE - Johnson & Ettinger

N/A - not applicable

NA - not analyzed

ND - not detected at the reporting limit (or method detection limit if shown on the laboratory report). A comprehensive table of the historical groundwater analytical results for all permanent monitoring wells at the site through 2019 is presented in Appendix E.

RBSL - Risk-Based Screening Level

SCDHEC - South Carolina Department Of Health and Environmental Control

µg/L - micrograms per liter

VISL - Vapor Intrusion Screening Level

Table 5
Laboratory Analytical Results - Vapor
989 West Laurel Bay Boulevard (Formerly 156 West Laurel Bay Boulevard)
Laurel Bay Military Housing Area
Marine Corps Air Station Beaufort
Beaufort, South Carolina

Constituent	USEPA VISL ⁽¹⁾	Soil Gas Results Sample Collected 05/08/17
Volatile Organic Compounds Analyzed by USEPA Method TO-15 (µg/m³)		
Benzene	12	1.4
Toluene	17000	6.0
Ethylbenzene	37	1.2
m,p-Xylenes	350	3.3
o-Xylene	350	1.3
Naphthalene	2.8	ND

Notes:

⁽¹⁾ United States Environmental Protection Agency Exterior Soil Gas Vapor Intrusion Screening Level (VISL) from VISL Calculator (May 2018).

VISLs are based on a residual exposure scenario and a target risk level of 1×10^{-6} and a hazard quotient of 0.1.

Bold font indicates the analyte was detected.

Bold font and shading indicates the concentration exceeds the residential VISL.

ND - not detected at the reporting limit (or method detection limit if shown on the laboratory report). The vapor laboratory report is provided in Appendix F.

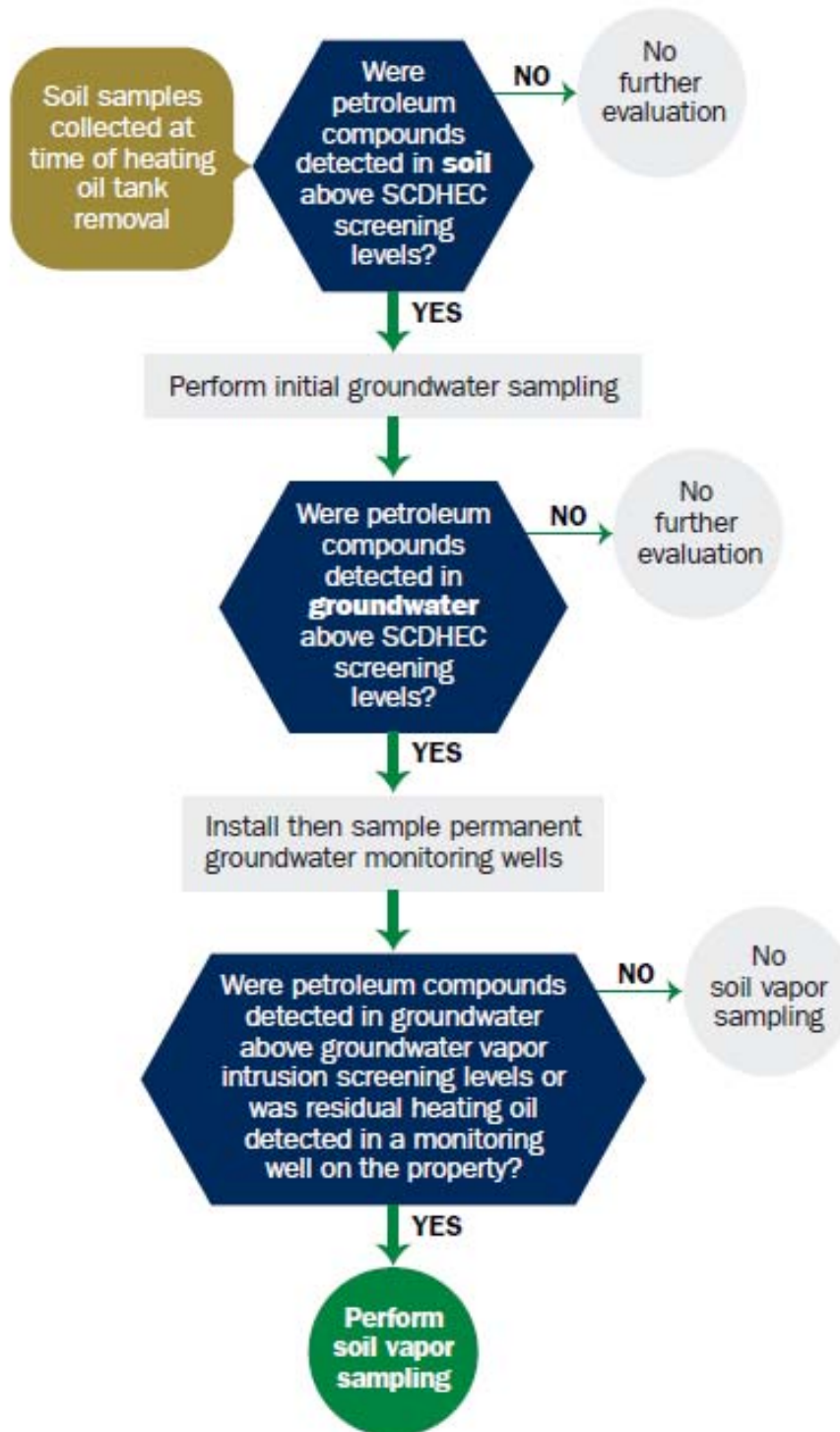
RBSL - Risk-Based Screening Level

µg/m³ - micrograms per cubic meter

USEPA - United States Environmental Protection Agency

VISL - Vapor Intrusion Screening Level

Appendix A
Multi-Media Selection Process for LBMH



Appendix A - Multi-Media Selection Process for LBMH

Appendix B
UST Assessment Report

South Carolina Department of Health and Environmental Control (SCDHEC)
Underground Storage Tank (UST) Assessment Report

Date Received
State Use Only

Submit Completed Form To:
 UST Program
 SCDHEC
 2600 Bull Street
 Columbia, South Carolina 29201
 Telephone (803) 896-7957

RECEIVED

JUN 29 2000

SITE ASSESSMENT,
 REMEDIATION &
 REVITALIZATION

04232

I. OWNERSHIP OF UST (S)

MCAS Beaufort, Commanding Officer Attn: NREAO (Craig Ehde)		
Owner Name (Corporation, Individual, Public Agency, Other)		
P.O. Box 55001		
Mailing Address		
Beaufort,	South Carolina	29904-5001
City	State	Zip Code
843	228-7317	Craig Ehde
Area Code	Telephone Number	Contact Person

II. SITE IDENTIFICATION AND LOCATION

Permit I.D. #	
Laurel Bay Military Housing Area, Marine Corps Air Station, Beaufort, SC	
Facility Name or Company Site Identifier	
156 Laurel Bay Blvd, Laurel Bay Military Housing Area	
Street Address or State Road (as applicable)	
Beaufort,	Beaufort
City	County

III. INSURANCE INFORMATION

Insurance Statement

The petroleum release reported to DHEC on _____ at Permit ID Number _____ may qualify to receive state monies to pay for appropriate site rehabilitation activities. Before participation is allowed in the State Clean-up fund, written confirmation of the existence or non-existence of an environmental insurance policy is required. **This section must be completed.**

Is there now, or has there ever been an insurance policy or other financial mechanism that covers this UST release? YES____ NO____ (check one)

If you answered YES to the above question, please complete the following information:

My policy provider is: _____
The policy deductible is: _____
The policy limit is: _____

If you have this type of insurance, please include a copy of the policy with this report.

IV. REQUEST FOR SUPERB FUNDING

I **DO** / **DO NOT** wish to participate in the SUPERB Program. (Circle one.)

V. CERTIFICATION (To be signed by the UST owner)

I certify that I have personally examined and am familiar with the information submitted in this and all attached documents; and that based on my inquiry of those individuals responsible for obtaining this information, I believe that the submitted information is true, accurate, and complete.

Name (Type or print.)

Signature

To be completed by Notary Public:

Sworn before me this _____ day of _____, 20____

(Name)

Notary Public for the state of _____
Please affix State seal if you are commissioned outside South Carolina

VI. UST INFORMATION

156 Laurel Bay Blvd-1		156 Laurel Bay Blvd-2	
Heating oil		Heating oil	
280 gal		280 gal	
Late 1950s		Late 1950s	
Steel		Steel	
Mid 1980s		Mid 1980s	
5'10"		4'10"	
No		No	
No		No	
Removed		Removed	
3/24/09		3/24/09	
Yes		Yes	
Yes		Yes	

- A. Product...(ex. Gas, Kerosene).....
- B. Capacity..(ex. 1k, 2k).....
- C. Age.....
- D. Construction Material..(ex. Steel, FRP).....
- E. Month/Year of Last Use.....
- F. Depth (ft.) To Base of Tank.....
- G. Spill Prevention Equipment Y/N.....
- H. Overfill Prevention Equipment Y/N.....
- I. Method of Closure Removed/Filled.....
- J. Date Tanks Removed/Filled.....
- K. Visible Corrosion or Pitting Y/N.....
- L. Visible Holes Y/N.....

M. Method of disposal for any USTs removed from the ground (attach disposal manifests)
UST 156 Laurel Bay Blvd-1 was removed from the ground, cleaned and recycled. UST 156 Laurel Bay Blvd-2 was removed from the ground and disposed of at a Subtitle D landfill. See Attachment "A."

N. Method of disposal for any liquid petroleum, sludges, or wastewaters removed from the USTs (attach disposal manifests)
Fluid from UST 156 Laurel Bay Blvd-1 was pumped from the tank and disposed of by MCAS.
UST 156 Laurel Bay Blvd-2 was filled with sand.

O. If any corrosion, pitting, or holes were observed, describe the location and extent for each UST
Corrosion, pitting and holes were found on the entire surface of both tanks.

VII. PIPING INFORMATION

	156 Laurel Bay Blvd-1		156 Laurel Bay Blvd-2	
A. Construction Material..(ex. Steel, FRP).....	Steel /Copper		Steel /Copper	
B. Distance from UST to Dispenser.....	N/A		N/A	
C. Number of Dispensers.....	N/A		N/A	
D. Type of System Pressure or Suction.....	Suction		Suction	
E. Was Piping Removed from the Ground? Y/N	Yes*		Yes*	
F. Visible Corrosion or Pitting Y/N.....	Yes		Yes	
G. Visible Holes Y/N.....	No		No	
H. Age.....	Early 1950s		Early 1950s	

- I. If any corrosion, pitting, or holes were observed, describe the location and extent for each piping run.
- Corrosion and pitting were found on the surface of the steel vent piping from both tanks. Copper supply and return piping was sound.
- *Steel piping from both tanks was removed. Copper piping from tank-1 was removed. Copper piping for tank-2 was cut & capped at the edge of the excavation.

VIII. BRIEF SITE DESCRIPTION AND HISTORY

The USTs at the residences are constructed of single wall steel and formerly contained fuel oil for heating. These USTs were installed in the late 1950s and last used in the mid 1980s.

IX. SITE CONDITIONS

	Yes	No	Unk
<p>A. Were any petroleum-stained or contaminated soils found in the UST excavation, soil borings, trenches, or monitoring wells?</p> <p>If yes, indicate depth and location on the site map.</p>		X	
<p>B. Were any petroleum odors detected in the excavation, soil borings, trenches, or monitoring wells? Mild odor came from excavation of both tanks.</p> <p>If yes, indicate location on site map and describe the odor (strong, mild, etc.)</p>	X		
<p>C. Was water present in the UST excavation, soil borings, or trenches?</p> <p>If yes, how far below land surface (indicate location and depth)?</p>		X	
<p>D. Did contaminated soils remain stockpiled on site after closure?</p> <p>If yes, indicate the stockpile location on the site map.</p> <p>Name of DHEC representative authorizing soil removal:</p>		X	
<p>E. Was a petroleum sheen or free product detected on any excavation or boring waters?</p> <p>If yes, indicate location and thickness.</p>		X	

X. SAMPLE INFORMATION

A. SCDHEC Lab Certification Number 96012001

B.

	Sample #	Location	Sample Type (Soil/Water)	Soil Type (Sand/Clay)	Depth*	Date/Time of Collection	Collected by	OVA #
156 Bay	Laurel Blvd-1	Excav at fill end	Soil	Clay	5'10"	3/24/09 1030 hrs	P. Shaw	
156 Bay	Laurel Blvd-2	Excav at fill end	Soil	Clay	4'10"	3/24/09 1430 hrs	P. Shaw	
	8							
	9							
	10							
	11							
	12							
	13							
	14							
	15							
	16							
	17							
	18							
	19							
	20							

* = Depth Below the Surrounding Land Surface

XI. SAMPLING METHODOLOGY

Provide a detailed description of the methods used to collect and store the samples. Also include the preservative used for each sample. Please use the space provided below.

Sampling was performed in accordance with SC DHEC R.61-92 Part 280 and SC DHEC Assessment Guidelines. Sample containers were prepared by the testing laboratory. The grab method was utilized to fill the sample containers leaving as little head space as possible and immediately capped. Soil samples were extracted from area below tank. The samples were marked, logged, and immediately placed in a sample cooler packed with ice to maintain an approximate temperature of 4 degrees Centigrade. Tools were thoroughly cleaned and decontaminated with the seven step decon process after each use. The samples remained in custody of SBG-EEG, Inc. until they were transferred to Test America Incorporated for analysis as documented in the Chain of Custody Record.

XII. RECEPTORS

	Yes	No
<p>A. Are there any lakes, ponds, streams, or wetlands located within 1000 feet of the UST system?</p> <p style="text-align: right;">X</p> <p>If yes, indicate type of receptor, distance, and direction on site map.</p>	X	
<p>B. Are there any public, private, or irrigation water supply wells within 1000 feet of the UST system?</p> <p style="text-align: right;">X</p> <p>If yes, indicate type of well, distance, and direction on site map.</p>		X
<p>C. Are there any underground structures (e.g., basements) Located within 100 feet of the UST system?</p> <p style="text-align: right;">X</p> <p>If yes, indicate type of structure, distance, and direction on site map.</p>		X
<p>D. Are there any underground utilities (e.g., telephone, electricity, gas, water, sewer, storm drain) located within 100 feet of the UST system that could potentially come in contact with the contamination? *Sewer, water, electricity, cable, fiber optic</p> <p style="text-align: right;">X*</p> <p>If yes, indicate the type of utility, distance, and direction on the site map.</p>	X*	
<p>E. Has contaminated soil been identified at a depth less than 3 feet below land surface in an area that is not capped by asphalt or concrete?</p> <p style="text-align: right;">X</p> <p>If yes, indicate the area of contaminated soil on the site map.</p>		X

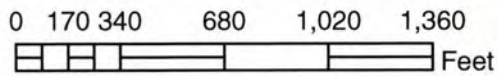
XIII. SITE MAP

You must supply a scaled site map. It should include all buildings, road names, utilities, tank and dispenser island locations, labeled sample locations, extent of excavation, and any other pertinent information.

(Attach Site Map Here)



156 LAUREL BAY BLVD.



SBG-EEG, Inc.
 Small Business Group, Inc.
 10179 Hwy 78
 Ladson, SC 29456
 Ph. (843) 879-0400

Drawn By: L. DiAsio

Dwg Date: Apr 2009

FIGURE 1: LOCATION MAP
156 LAUREL BAY BLVD., LAUREL BAY
MCAS BEAUFORT SC

840' BROAD RIVER



156 LAUREL BAY BLVD.
LAUREL BAY MILITARY HOUSING
MCAS BEAUFORT, SC

UST 156 LAUREL BAY BLVD-1

DRIVEWAY

PORCH

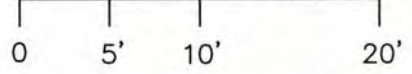
SIDEWALK

UST 156 LAUREL BAY BLVD-2

WASTE WATER

POWER POLE

GRAPHIC SCALE



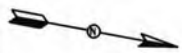
SBG-EEG
10179 HWY 78
LADSON, SC 29456

FIGURE 2 SITE MAP
156 LAUREL BAY BLVD., LAUREL BAY
MCAS BEAUFORT SC

ph. (843) 879-0400

SCALE: GRAPHIC

DWG DATE APR 2009



156 LAUREL BAY BLVD.
LAUREL BAY MILITARY HOUSING
MCAS BEAUFORT, SC



840' BROAD RIVER

ASPHALT
DRIVEWAY

FILL END

280 GALLON
UST

SOIL SAMPLE
156 LAUREL BAY BLVD-1

EXCAVATION

PORCH

UST 156 LAUREL BAY BLVD-1
WAS 34" BELOW GRADE

UST 156 LAUREL BAY BLVD-2
WAS 22" BELOW GRADE

SIDEWALK


GRASS

FILL END

280 GALLON
UST

SOIL SAMPLE
156 LAUREL BAY BLVD-2

EXCAVATION



SBG-EEG

10179 HWY 78
LADSON, SC 29456

ph. (843) 879-0400

FIGURE 3 UST SAMPLE LOCATIONS
156 LAUREL BAY BLVD., LAUREL BAY
MCAS BEAUFORT SC

SCALE: GRAPHIC

DWG DATE APR 2009



Picture 1: Location and condition of UST 156 Laurel Bay Blvd-1 prior to removal of the tank.



Picture 2: UST 156 Laurel Bay Blvd-1 being removed from the excavation.



Picture 3: UST 156 Laurel Bay Blvd-2 was located in the upper left of this photo, beneath the shrubs adjacent to the front brick wall of the house.



Picture 4: UST 156 Laurel Bay Blvd.-2 being removed from the excavation.

XIV. SUMMARY OF ANALYSIS RESULTS

Enter the soil analytical data for each soil boring for all COC in the table below and on the following page.

CoC	156 Laurel Bay Blvd-1	156 Laurel Bay Blvd-2
Benzene	ND	ND
Toluene	ND	ND
Ethylbenzene	ND	0.111 mg/kg
Xylenes	ND	0.0931 mg/kg
Naphthalene	ND	1.07 mg/kg
Benzo (a) anthracene	ND	ND
Benzo (b) fluoranthene	ND	ND
Benzo (k) fluoranthene	ND	ND
Chrysene	ND	ND
Dibenz (a, h) anthracene	ND	ND
TPH (EPA 3550)		

CoC							
Benzene							
Toluene							
Ethylbenzene							
Xylenes							
Naphthalene							
Benzo (a) anthracene							
Benzo (b) fluoranthene							
Benzo (k) fluoranthene							
Chrysene							
Dibenz (a, h) anthracene							
TPH (EPA 3550)							

SUMMARY OF ANALYSIS RESULTS (cont'd)

Enter the ground water analytical data for each sample for all CoC in the table below. If free product is present, indicate the measured thickness to the nearest 0.01 feet.

CoC	RBSL (µg/l)	W-1	W-2	W -3	W -4
Free Product Thickness	None				
Benzene	5				
Toluene	1,000				
Ethylbenzene	700				
Xylenes	10,000				
Total BTEX	N/A				
MTBE	40				
Naphthalene	25				
Benzo (a) anthracene	10				
Benzo (b) flouranthene	10				
Benzo (k) flouranthene	10				
Chrysene	10				
Dibenz (a, h) anthracene	10				
EDB	.05				
1,2-DCA	5				
Lead	Site specific				

XV. ANALYTICAL RESULTS

You must submit the laboratory report and chain-of-custody form for the samples. These samples must be analyzed by a South Carolina certified laboratory.

(Attach Certified Analytical Results and Chain-of-Custody Here)

(Please see Form #4)

April 10, 2009 10:47:19AM

Client: EEG - Env. Enterprise Group (2449)
10179 Highway 78
Ladson, SC 29456
Attn: Tom McElwee

Work Order: NSC2487
Project Name: Laurel Bay Housing Project
Project Nbr: [none]
P/O Nbr: 08087
Date Received: 03/27/09

SAMPLE IDENTIFICATION	LAB NUMBER	COLLECTION DATE AND TIME
152 Laural Bay Blvd	NSC2487-01	03/23/09 10:35
156 Laural Bay Blvd-1	NSC2487-02	03/24/09 10:30
156 Laural Bay Blvd-2	NSC2487-03	03/24/09 14:30
160 Cypress	NSC2487-04	03/25/09 10:00

An executed copy of the chain of custody, the project quality control data, and the sample receipt form are also included as an addendum to this report. If you have any questions relating to this analytical report, please contact your Laboratory Project Manager at 1-800-765-0980. Any opinions, if expressed, are outside the scope of the Laboratory's accreditation.

This material is intended only for the use of the individual(s) or entity to whom it is addressed, and may contain information that is privileged and confidential. If you are not the intended recipient, or the employee or agent responsible for delivering this material to the intended recipient, you are hereby notified that any dissemination, distribution, or copying of this material is strictly prohibited. If you have received this material in error, please notify us immediately at 615-726-0177.

The Chain(s) of Custody, 2 pages, are included and are an integral part of this report.

These results relate only to the items tested. This report shall not be reproduced except in full and with permission of the laboratory.

All solids results are reported in wet weight unless specifically stated.

Estimated uncertainty is available upon request.

This report has been electronically signed.

Report Approved By:



Ken A. Hayes

Senior Project Manager

Client EEG - Env. Enterprise Group (2449)
 10179 Highway 78
 Ladson, SC 29456
 Attn Tom McElwee

Work Order: NSC2487
 Project Name: Laurel Bay Housing Project
 Project Number: [none]
 Received: 03/27/09 08:00

ANALYTICAL REPORT

Analyte	Result	Flag	Units	MRL	Dilution Factor	Analysis Date/Time	Method	Batch
Sample ID: NSC2487-01 (152 Laural Bay Blvd - Soil) Sampled: 03/23/09 10:35								
Polyaromatic Hydrocarbons by EPA 8270D								
Acenaphthene	0.501		mg/kg dry	0.0818	1	03/30/09 15:33	SW846 8270D	9034242
Acenaphthylene	ND		mg/kg dry	0.0818	1	03/30/09 15:33	SW846 8270D	9034242
Anthracene	2.43		mg/kg dry	0.0818	1	03/30/09 15:33	SW846 8270D	9034242
Benzo (a) anthracene	6.61		mg/kg dry	0.409	5	03/31/09 14:42	SW846 8270D	9034242
Benzo (a) pyrene	3.13		mg/kg dry	0.0818	1	03/30/09 15:33	SW846 8270D	9034242
Benzo (b) fluoranthene	3.87		mg/kg dry	0.0818	1	03/30/09 15:33	SW846 8270D	9034242
Benzo (g,h,i) perylene	0.976		mg/kg dry	0.0818	1	03/30/09 15:33	SW846 8270D	9034242
Benzo (k) fluoranthene	2.73		mg/kg dry	0.0818	1	03/30/09 15:33	SW846 8270D	9034242
Chrysene	6.51		mg/kg dry	0.409	5	03/31/09 14:42	SW846 8270D	9034242
Dibenz (a,h) anthracene	0.452		mg/kg dry	0.0818	1	03/30/09 15:33	SW846 8270D	9034242
Fluoranthene	14.7		mg/kg dry	0.409	5	03/31/09 14:42	SW846 8270D	9034242
Fluorene	1.67		mg/kg dry	0.0818	1	03/30/09 15:33	SW846 8270D	9034242
Indeno (1,2,3-cd) pyrene	1.10		mg/kg dry	0.0818	1	03/30/09 15:33	SW846 8270D	9034242
Naphthalene	ND		mg/kg dry	0.0818	1	03/30/09 15:33	SW846 8270D	9034242
Phenanthrene	9.87		mg/kg dry	0.409	5	03/31/09 14:42	SW846 8270D	9034242
Pyrene	13.4		mg/kg dry	0.409	5	03/31/09 14:42	SW846 8270D	9034242
Surr: Terphenyl-d14 (26-128%)	89 %					03/30/09 15:33	SW846 8270D	9034242
Surr: 2-Fluorobiphenyl (19-109%)	76 %					03/30/09 15:33	SW846 8270D	9034242
Surr: Nitrobenzene-d5 (22-104%)	84 %					03/30/09 15:33	SW846 8270D	9034242
General Chemistry Parameters								
% Dry Solids	81.3		%	0.500	1	04/02/09 09:42	SW-846	9040045
Selected Volatile Organic Compounds by EPA Method 8260B								
Benzene	ND		mg/kg dry	0.00222	1	03/31/09 20:10	SW846 8260B	9034691
Ethylbenzene	0.0397		mg/kg dry	0.00222	1	03/31/09 20:10	SW846 8260B	9034691
Naphthalene	0.0644		mg/kg dry	0.00458	1	04/01/09 17:36	SW846 8260B	9040118
Toluene	ND		mg/kg dry	0.00222	1	03/31/09 20:10	SW846 8260B	9034691
Xylenes, total	0.0275		mg/kg dry	0.00458	1	04/01/09 17:36	SW846 8260B	9040118
Surr: 1,2-Dichloroethane-d4 (41-150%)	100 %					03/31/09 20:10	SW846 8260B	9034691
Surr: 1,2-Dichloroethane-d4 (41-150%)	99 %					04/01/09 17:36	SW846 8260B	9040118
Surr: Dibromofluoromethane (55-139%)	96 %					03/31/09 20:10	SW846 8260B	9034691
Surr: Dibromofluoromethane (55-139%)	96 %					04/01/09 17:36	SW846 8260B	9040118
Surr: Toluene-d8 (57-148%)	174 %	ZX				03/31/09 20:10	SW846 8260B	9034691
Surr: Toluene-d8 (57-148%)	144 %					04/01/09 17:36	SW846 8260B	9040118
Surr: 4-Bromofluorobenzene (58-150%)	1370 %	ZX				03/31/09 20:10	SW846 8260B	9034691
Surr: 4-Bromofluorobenzene (58-150%)	123 %					04/01/09 17:36	SW846 8260B	9040118

Client EEG - Env. Enterprise Group (2449)
 10179 Highway 78
 Ladson, SC 29456
 Attn Tom McElwee

Work Order: NSC2487
 Project Name: Laurel Bay Housing Project
 Project Number: [none]
 Received: 03/27/09 08:00

ANALYTICAL REPORT

Analyte	Result	Flag	Units	MRL	Dilution Factor	Analysis Date/Time	Method	Batch
Sample ID: NSC2487-02 (156 Laural Bay Blvd-1 - Soil) Sampled: 03/24/09 10:30								
Polyaromatic Hydrocarbons by EPA 8270D								
Acenaphthene	ND		mg/kg dry	0.0833	1	03/30/09 15:56	SW846 8270D	9034242
Acenaphthylene	ND		mg/kg dry	0.0833	1	03/30/09 15:56	SW846 8270D	9034242
Anthracene	ND		mg/kg dry	0.0833	1	03/30/09 15:56	SW846 8270D	9034242
Benzo (a) anthracene	ND		mg/kg dry	0.0833	1	03/30/09 15:56	SW846 8270D	9034242
Benzo (a) pyrene	ND		mg/kg dry	0.0833	1	03/30/09 15:56	SW846 8270D	9034242
Benzo (b) fluoranthene	ND		mg/kg dry	0.0833	1	03/30/09 15:56	SW846 8270D	9034242
Benzo (g,h,i) perylene	ND		mg/kg dry	0.0833	1	03/30/09 15:56	SW846 8270D	9034242
Benzo (k) fluoranthene	ND		mg/kg dry	0.0833	1	03/30/09 15:56	SW846 8270D	9034242
Chrysene	ND		mg/kg dry	0.0833	1	03/30/09 15:56	SW846 8270D	9034242
Dibenz (a,h) anthracene	ND		mg/kg dry	0.0833	1	03/30/09 15:56	SW846 8270D	9034242
Fluoranthene	ND		mg/kg dry	0.0833	1	03/30/09 15:56	SW846 8270D	9034242
Fluorene	ND		mg/kg dry	0.0833	1	03/30/09 15:56	SW846 8270D	9034242
Indeno (1,2,3-cd) pyrene	ND		mg/kg dry	0.0833	1	03/30/09 15:56	SW846 8270D	9034242
Naphthalene	ND		mg/kg dry	0.0833	1	03/30/09 15:56	SW846 8270D	9034242
Phenanthrene	ND		mg/kg dry	0.0833	1	03/30/09 15:56	SW846 8270D	9034242
Pyrene	ND		mg/kg dry	0.0833	1	03/30/09 15:56	SW846 8270D	9034242
<i>Surr: Terphenyl-d14 (26-128%)</i>	66 %					03/30/09 15:56	SW846 8270D	9034242
<i>Surr: 2-Fluorobiphenyl (19-109%)</i>	64 %					03/30/09 15:56	SW846 8270D	9034242
<i>Surr: Nitrobenzene-d5 (22-104%)</i>	60 %					03/30/09 15:56	SW846 8270D	9034242
General Chemistry Parameters								
% Dry Solids	78.2		%	0.500	1	04/02/09 09:42	SW-846	9040045
Selected Volatile Organic Compounds by EPA Method 8260B								
Benzene	ND		mg/kg dry	0.00210	1	03/31/09 20:40	SW846 8260B	9034691
Ethylbenzene	ND		mg/kg dry	0.00210	1	03/31/09 20:40	SW846 8260B	9034691
Naphthalene	ND		mg/kg dry	0.00524	1	03/31/09 20:40	SW846 8260B	9034691
Toluene	ND		mg/kg dry	0.00210	1	03/31/09 20:40	SW846 8260B	9034691
Xylenes, total	ND		mg/kg dry	0.00524	1	03/31/09 20:40	SW846 8260B	9034691
<i>Surr: 1,2-Dichloroethane-d4 (41-150%)</i>	104 %					03/31/09 20:40	SW846 8260B	9034691
<i>Surr: Dibromofluoromethane (55-139%)</i>	97 %					03/31/09 20:40	SW846 8260B	9034691
<i>Surr: Toluene-d8 (57-148%)</i>	104 %					03/31/09 20:40	SW846 8260B	9034691
<i>Surr: 4-Bromofluorobenzene (58-150%)</i>	114 %					03/31/09 20:40	SW846 8260B	9034691

Client EEG - Env. Enterprise Group (2449)
 10179 Highway 78
 Ladson, SC 29456
 Attn Tom McElwee

Work Order: NSC2487
 Project Name: Laurel Bay Housing Project
 Project Number: [none]
 Received: 03/27/09 08:00

ANALYTICAL REPORT

Analyte	Result	Flag	Units	MRL	Dilution Factor	Analysis Date/Time	Method	Batch
Sample ID: NSC2487-03 (156 Laural Bay Blvd-2 - Soil) Sampled: 03/24/09 14:30								
Polyaromatic Hydrocarbons by EPA 8270D								
Acenaphthene	0.117		mg/kg dry	0.0845	1	03/30/09 16:19	SW846 8270D	9034242
Acenaphthylene	ND		mg/kg dry	0.0845	1	03/30/09 16:19	SW846 8270D	9034242
Anthracene	ND		mg/kg dry	0.0845	1	03/30/09 16:19	SW846 8270D	9034242
Benzo (a) anthracene	ND		mg/kg dry	0.0845	1	03/30/09 16:19	SW846 8270D	9034242
Benzo (a) pyrene	ND		mg/kg dry	0.0845	1	03/30/09 16:19	SW846 8270D	9034242
Benzo (b) fluoranthene	ND		mg/kg dry	0.0845	1	03/30/09 16:19	SW846 8270D	9034242
Benzo (g,h,i) perylene	ND		mg/kg dry	0.0845	1	03/30/09 16:19	SW846 8270D	9034242
Benzo (k) fluoranthene	ND		mg/kg dry	0.0845	1	03/30/09 16:19	SW846 8270D	9034242
Chrysene	ND		mg/kg dry	0.0845	1	03/30/09 16:19	SW846 8270D	9034242
Dibenz (a,h) anthracene	ND		mg/kg dry	0.0845	1	03/30/09 16:19	SW846 8270D	9034242
Fluoranthene	ND		mg/kg dry	0.0845	1	03/30/09 16:19	SW846 8270D	9034242
Fluorene	ND		mg/kg dry	0.0845	1	03/30/09 16:19	SW846 8270D	9034242
Indeno (1,2,3-cd) pyrene	ND		mg/kg dry	0.0845	1	03/30/09 16:19	SW846 8270D	9034242
Naphthalene	0.100		mg/kg dry	0.0845	1	03/30/09 16:19	SW846 8270D	9034242
Phenanthrene	0.667		mg/kg dry	0.0845	1	03/30/09 16:19	SW846 8270D	9034242
Pyrene	ND		mg/kg dry	0.0845	1	03/30/09 16:19	SW846 8270D	9034242
Surr: Terphenyl-d14 (26-128%)	67 %					03/30/09 16:19	SW846 8270D	9034242
Surr: 2-Fluorobiphenyl (19-109%)	62 %					03/30/09 16:19	SW846 8270D	9034242
Surr: Nitrobenzene-d5 (22-104%)	60 %					03/30/09 16:19	SW846 8270D	9034242
General Chemistry Parameters								
% Dry Solids	79.3		%	0.500	1	04/02/09 09:42	SW-846	9040045
Selected Volatile Organic Compounds by EPA Method 8260B								
Benzene	ND		mg/kg dry	0.00200	1	03/31/09 21:10	SW846 8260B	9034691
Ethylbenzene	0.111		mg/kg dry	0.00200	1	03/31/09 21:10	SW846 8260B	9034691
Naphthalene	1.07		mg/kg dry	0.291	50	04/01/09 20:07	SW846 8260B	9040118
Toluene	ND		mg/kg dry	0.00200	1	03/31/09 21:10	SW846 8260B	9034691
Xylenes, total	0.0931		mg/kg dry	0.00499	1	03/31/09 21:10	SW846 8260B	9034691
Surr: 1,2-Dichloroethane-d4 (41-150%)	98 %					03/31/09 21:10	SW846 8260B	9034691
Surr: 1,2-Dichloroethane-d4 (41-150%)	103 %					04/01/09 20:07	SW846 8260B	9040118
Surr: Dibromofluoromethane (55-139%)	94 %					03/31/09 21:10	SW846 8260B	9034691
Surr: Dibromofluoromethane (55-139%)	96 %					04/01/09 20:07	SW846 8260B	9040118
Surr: Toluene-d8 (57-148%)	119 %					03/31/09 21:10	SW846 8260B	9034691
Surr: Toluene-d8 (57-148%)	98 %					04/01/09 20:07	SW846 8260B	9040118
Surr: 4-Bromofluorobenzene (58-150%)	146 %					03/31/09 21:10	SW846 8260B	9034691
Surr: 4-Bromofluorobenzene (58-150%)	109 %					04/01/09 20:07	SW846 8260B	9040118

Client EEG - Env. Enterprise Group (2449)
 10179 Highway 78
 Ladson, SC 29456
 Attn Tom McElwee

Work Order: NSC2487
 Project Name: Laurel Bay Housing Project
 Project Number: [none]
 Received: 03/27/09 08:00

ANALYTICAL REPORT

Analyte	Result	Flag	Units	MRL	Dilution Factor	Analysis Date/Time	Method	Batch
Sample ID: NSC2487-04 (160 Cypress - Soil) Sampled: 03/25/09 10:00								
Polyaromatic Hydrocarbons by EPA 8270D								
Acenaphthene	0.465		mg/kg dry	0.0879	1	03/30/09 16:42	SW846 8270D	9034242
Acenaphthylene	ND		mg/kg dry	0.0879	1	03/30/09 16:42	SW846 8270D	9034242
Anthracene	0.341		mg/kg dry	0.0879	1	03/30/09 16:42	SW846 8270D	9034242
Benzo (a) anthracene	0.332		mg/kg dry	0.0879	1	03/30/09 16:42	SW846 8270D	9034242
Benzo (a) pyrene	0.166		mg/kg dry	0.0879	1	03/30/09 16:42	SW846 8270D	9034242
Benzo (b) fluoranthene	0.206		mg/kg dry	0.0879	1	03/30/09 16:42	SW846 8270D	9034242
Benzo (g,h,i) perylene	ND		mg/kg dry	0.0879	1	03/30/09 16:42	SW846 8270D	9034242
Benzo (k) fluoranthene	0.162		mg/kg dry	0.0879	1	03/30/09 16:42	SW846 8270D	9034242
Chrysene	0.339		mg/kg dry	0.0879	1	03/30/09 16:42	SW846 8270D	9034242
Dibenz (a,h) anthracene	ND		mg/kg dry	0.0879	1	03/30/09 16:42	SW846 8270D	9034242
Fluoranthene	0.742		mg/kg dry	0.0879	1	03/30/09 16:42	SW846 8270D	9034242
Fluorene	1.48		mg/kg dry	0.0879	1	03/30/09 16:42	SW846 8270D	9034242
Indeno (1,2,3-cd) pyrene	ND		mg/kg dry	0.0879	1	03/30/09 16:42	SW846 8270D	9034242
Naphthalene	1.99		mg/kg dry	0.0879	1	03/30/09 16:42	SW846 8270D	9034242
Phenanthrene	3.24		mg/kg dry	0.0879	1	03/30/09 16:42	SW846 8270D	9034242
Pyrene	0.767		mg/kg dry	0.0879	1	03/30/09 16:42	SW846 8270D	9034242
Surr: Terphenyl-d14 (26-128%)	76 %					03/30/09 16:42	SW846 8270D	9034242
Surr: 2-Fluorobiphenyl (19-109%)	65 %					03/30/09 16:42	SW846 8270D	9034242
Surr: Nitrobenzene-d5 (22-104%)	72 %					03/30/09 16:42	SW846 8270D	9034242
General Chemistry Parameters								
% Dry Solids	75.5		%	0.500	1	04/02/09 09:42	SW-846	9040045
Selected Volatile Organic Compounds by EPA Method 8260B								
Benzene	0.00269		mg/kg dry	0.00240	1	03/31/09 21:41	SW846 8260B	9034691
Ethylbenzene	1.64		mg/kg dry	0.126	50	03/31/09 22:11	SW846 8260B	9034691
Naphthalene	12.5		mg/kg dry	3.15	500	04/01/09 20:38	SW846 8260B	9040118
Toluene	ND		mg/kg dry	0.00240	1	03/31/09 21:41	SW846 8260B	9034691
Xylenes, total	0.357		mg/kg dry	0.00599	1	03/31/09 21:41	SW846 8260B	9034691
Surr: 1,2-Dichloroethane-d4 (41-150%)	103 %					03/31/09 21:41	SW846 8260B	9034691
Surr: 1,2-Dichloroethane-d4 (41-150%)	99 %					03/31/09 22:11	SW846 8260B	9034691
Surr: 1,2-Dichloroethane-d4 (41-150%)	97 %					04/01/09 20:38	SW846 8260B	9040118
Surr: Dibromofluoromethane (55-139%)	98 %					03/31/09 21:41	SW846 8260B	9034691
Surr: Dibromofluoromethane (55-139%)	92 %					03/31/09 22:11	SW846 8260B	9034691
Surr: Dibromofluoromethane (55-139%)	93 %					04/01/09 20:38	SW846 8260B	9040118
Surr: Toluene-d8 (57-148%)	128 %					03/31/09 21:41	SW846 8260B	9034691
Surr: Toluene-d8 (57-148%)	103 %					03/31/09 22:11	SW846 8260B	9034691
Surr: Toluene-d8 (57-148%)	105 %					04/01/09 20:38	SW846 8260B	9040118
Surr: 4-Bromofluorobenzene (58-150%)	130 %					03/31/09 21:41	SW846 8260B	9034691
Surr: 4-Bromofluorobenzene (58-150%)	115 %					03/31/09 22:11	SW846 8260B	9034691
Surr: 4-Bromofluorobenzene (58-150%)	104 %					04/01/09 20:38	SW846 8260B	9040118

Client EEG - Env. Enterprise Group (2449)
 10179 Highway 78
 Ladson, SC 29456
 Attn Tom McElwee

Work Order: NSC2487
 Project Name: Laurel Bay Housing Project
 Project Number: [none]
 Received: 03/27/09 08:00

SAMPLE EXTRACTION DATA

Parameter	Batch	Lab Number	Wt/Vol Extracted	Extracted Vol	Date	Analyst	Extraction Method
Polyaromatic Hydrocarbons by EPA 8270D							
SW846 8270D	9034242	NSC2487-01	30.22	1.00	03/28/09 09:00	DMG	EPA 3550B
SW846 8270D	9034242	NSC2487-01RE1	30.22	1.00	03/28/09 09:00	DMG	EPA 3550B
SW846 8270D	9034242	NSC2487-02	30.87	1.00	03/28/09 09:00	DMG	EPA 3550B
SW846 8270D	9034242	NSC2487-03	30.01	1.00	03/28/09 09:00	DMG	EPA 3550B
SW846 8270D	9034242	NSC2487-04	30.28	1.00	03/28/09 09:00	DMG	EPA 3550B
Selected Volatile Organic Compounds by EPA Method 8260B							
SW846 8260B	9034691	NSC2487-01	5.55	5.00	03/23/09 10:35	JRL	EPA 5035
SW846 8260B	9040118	NSC2487-01RE1	6.72	5.00	03/23/09 10:35	JRL	EPA 5035
SW846 8260B	9040118	NSC2487-01RE2	6.37	5.00	03/23/09 10:35	JRL	EPA 5035
SW846 8260B	9034691	NSC2487-02	6.10	5.00	03/24/09 10:30	JRL	EPA 5035
SW846 8260B	9034691	NSC2487-03	6.32	5.00	03/24/09 14:30	JRL	EPA 5035
SW846 8260B	9040118	NSC2487-03RE1	5.42	5.00	03/24/09 14:30	JRL	EPA 5035
SW846 8260B	9034691	NSC2487-04	5.53	5.00	03/25/09 10:00	JRL	EPA 5035
SW846 8260B	9034691	NSC2487-04RE1	5.26	5.00	03/25/09 10:00	JRL	EPA 5035
SW846 8260B	9040118	NSC2487-04RE2	5.26	5.00	03/25/09 10:00	JRL	EPA 5035

Client EEG - Env. Enterprise Group (2449)
 10179 Highway 78
 Ladson, SC 29456
 Attn Tom McElwee

Work Order: NSC2487
 Project Name: Laurel Bay Housing Project
 Project Number: [none]
 Received: 03/27/09 08:00

PROJECT QUALITY CONTROL DATA
Blank

Analyte	Blank Value	Q	Units	Q.C. Batch	Lab Number	Analyzed Date/Time
Polyaromatic Hydrocarbons by EPA 8270D						
9034242-BLK1						
Acenaphthene	<0.0310		mg/kg wet	9034242	9034242-BLK1	03/30/09 12:52
Acenaphthylene	<0.0320		mg/kg wet	9034242	9034242-BLK1	03/30/09 12:52
Anthracene	<0.0330		mg/kg wet	9034242	9034242-BLK1	03/30/09 12:52
Benzo (a) anthracene	<0.0380		mg/kg wet	9034242	9034242-BLK1	03/30/09 12:52
Benzo (a) pyrene	<0.0290		mg/kg wet	9034242	9034242-BLK1	03/30/09 12:52
Benzo (b) fluoranthene	<0.0320		mg/kg wet	9034242	9034242-BLK1	03/30/09 12:52
Benzo (g,h,i) perylene	<0.0290		mg/kg wet	9034242	9034242-BLK1	03/30/09 12:52
Benzo (k) fluoranthene	<0.0290		mg/kg wet	9034242	9034242-BLK1	03/30/09 12:52
Chrysene	<0.0390		mg/kg wet	9034242	9034242-BLK1	03/30/09 12:52
Dibenz (a,h) anthracene	<0.0310		mg/kg wet	9034242	9034242-BLK1	03/30/09 12:52
Fluoranthene	<0.0340		mg/kg wet	9034242	9034242-BLK1	03/30/09 12:52
Fluorene	<0.0390		mg/kg wet	9034242	9034242-BLK1	03/30/09 12:52
Indeno (1,2,3-cd) pyrene	<0.0310		mg/kg wet	9034242	9034242-BLK1	03/30/09 12:52
Naphthalene	<0.0410		mg/kg wet	9034242	9034242-BLK1	03/30/09 12:52
Phenanthrene	<0.0340		mg/kg wet	9034242	9034242-BLK1	03/30/09 12:52
Pyrene	<0.0410		mg/kg wet	9034242	9034242-BLK1	03/30/09 12:52
Surrogate: Terphenyl-d14	84%			9034242	9034242-BLK1	03/30/09 12:52
Surrogate: 2-Fluorobiphenyl	74%			9034242	9034242-BLK1	03/30/09 12:52
Surrogate: Nitrobenzene-d5	74%			9034242	9034242-BLK1	03/30/09 12:52

Selected Volatile Organic Compounds by EPA Method 8260B

9034691-BLK1						
Benzene	<0.000670		mg/kg wet	9034691	9034691-BLK1	03/31/09 15:01
Ethylbenzene	<0.000670		mg/kg wet	9034691	9034691-BLK1	03/31/09 15:01
Naphthalene	<0.00151		mg/kg wet	9034691	9034691-BLK1	03/31/09 15:01
Toluene	<0.000670		mg/kg wet	9034691	9034691-BLK1	03/31/09 15:01
Xylenes, total	<0.00172		mg/kg wet	9034691	9034691-BLK1	03/31/09 15:01
Surrogate: 1,2-Dichloroethane-d4	102%			9034691	9034691-BLK1	03/31/09 15:01
Surrogate: Dibromofluoromethane	97%			9034691	9034691-BLK1	03/31/09 15:01
Surrogate: Toluene-d8	103%			9034691	9034691-BLK1	03/31/09 15:01
Surrogate: 4-Bromofluorobenzene	102%			9034691	9034691-BLK1	03/31/09 15:01

9040118-BLK1						
Benzene	<0.000670		mg/kg wet	9040118	9040118-BLK1	04/01/09 15:26
Ethylbenzene	<0.000670		mg/kg wet	9040118	9040118-BLK1	04/01/09 15:26
Naphthalene	<0.00151		mg/kg wet	9040118	9040118-BLK1	04/01/09 15:26
Toluene	<0.000670		mg/kg wet	9040118	9040118-BLK1	04/01/09 15:26
Xylenes, total	<0.00172		mg/kg wet	9040118	9040118-BLK1	04/01/09 15:26
Surrogate: 1,2-Dichloroethane-d4	100%			9040118	9040118-BLK1	04/01/09 15:26
Surrogate: Dibromofluoromethane	96%			9040118	9040118-BLK1	04/01/09 15:26
Surrogate: Toluene-d8	103%			9040118	9040118-BLK1	04/01/09 15:26

Client EEG - Env. Enterprise Group (2449)
10179 Highway 78
Ladson, SC 29456
Attn Tom McElwee

Work Order: NSC2487
Project Name: Laurel Bay Housing Project
Project Number: [none]
Received: 03/27/09 08:00

PROJECT QUALITY CONTROL DATA
Blank - Cont.

Analyte	Blank Value	Q	Units	Q.C. Batch	Lab Number	Analyzed Date/Time
Selected Volatile Organic Compounds by EPA Method 8260B						
9040118-BLK1						
<i>Surrogate: 4-Bromofluorobenzene</i>	103%			9040118	9040118-BLK1	04/01/09 15:26

Client EEG - Env. Enterprise Group (2449)
10179 Highway 78
Ladson, SC 29456
Attn Tom McElwee

Work Order: NSC2487
Project Name: Laurel Bay Housing Project
Project Number: [none]
Received: 03/27/09 08:00

PROJECT QUALITY CONTROL DATA

Duplicate

Analyte	Orig. Val.	Duplicate	Q	Units	RPD	Limit	Batch	Sample Duplicated	Analyzed Date/Time
General Chemistry Parameters									
9040045-DUP1									
% Dry Solids	82.4	82.8		%	0.5	20	9040045	NSC2443-17	04/02/09 09:42

Client EEG - Env. Enterprise Group (2449)
 10179 Highway 78
 Ladson, SC 29456
 Attn Tom McElwee

Work Order: NSC2487
 Project Name: Laurel Bay Housing Project
 Project Number: [none]
 Received: 03/27/09 08:00

PROJECT QUALITY CONTROL DATA
LCS

Analyte	Known Val.	Analyzed Val	Q	Units	% Rec.	Target Range	Batch	Analyzed Date/Time
Polyaromatic Hydrocarbons by EPA 8270D								
9034242-BS1								
Acenaphthene	1.67	1.29		mg/kg wet	77%	52 - 106	9034242	03/30/09 13:15
Acenaphthylene	1.67	1.29		mg/kg wet	78%	53 - 109	9034242	03/30/09 13:15
Anthracene	1.67	1.45		mg/kg wet	87%	54 - 124	9034242	03/30/09 13:15
Benzo (a) anthracene	1.67	1.39		mg/kg wet	83%	53 - 111	9034242	03/30/09 13:15
Benzo (a) pyrene	1.67	1.43		mg/kg wet	86%	52 - 122	9034242	03/30/09 13:15
Benzo (b) fluoranthene	1.67	1.46		mg/kg wet	88%	48 - 115	9034242	03/30/09 13:15
Benzo (g,h,i) perylene	1.67	1.36		mg/kg wet	82%	46 - 114	9034242	03/30/09 13:15
Benzo (k) fluoranthene	1.67	1.25		mg/kg wet	75%	41 - 121	9034242	03/30/09 13:15
Chrysene	1.67	1.37		mg/kg wet	82%	49 - 113	9034242	03/30/09 13:15
Dibenz (a,h) anthracene	1.67	1.38		mg/kg wet	83%	47 - 117	9034242	03/30/09 13:15
Fluoranthene	1.67	1.28		mg/kg wet	77%	52 - 113	9034242	03/30/09 13:15
Fluorene	1.67	1.30		mg/kg wet	78%	54 - 107	9034242	03/30/09 13:15
Indeno (1,2,3-cd) pyrene	1.67	1.40		mg/kg wet	84%	47 - 115	9034242	03/30/09 13:15
Naphthalene	1.67	1.11		mg/kg wet	67%	34 - 107	9034242	03/30/09 13:15
Phenanthrene	1.67	1.34		mg/kg wet	81%	53 - 108	9034242	03/30/09 13:15
Pyrene	1.67	1.49		mg/kg wet	89%	54 - 113	9034242	03/30/09 13:15
Surrogate: Terphenyl-d14	1.67	1.39			83%	26 - 128	9034242	03/30/09 13:15
Surrogate: 2-Fluorobiphenyl	1.67	1.25			75%	19 - 109	9034242	03/30/09 13:15
Surrogate: Nitrobenzene-d5	1.67	1.15			69%	22 - 104	9034242	03/30/09 13:15

Selected Volatile Organic Compounds by EPA Method 8260B

9034691-BS1								
Benzene	50.0	52.6		ug/kg	105%	76 - 130	9034691	03/31/09 13:00
Ethylbenzene	50.0	54.6		ug/kg	109%	80 - 128	9034691	03/31/09 13:00
Naphthalene	50.0	55.0		ug/kg	110%	63 - 144	9034691	03/31/09 13:00
Toluene	50.0	50.9		ug/kg	102%	80 - 125	9034691	03/31/09 13:00
Xylenes, total	150	164		ug/kg	109%	79 - 130	9034691	03/31/09 13:00
Surrogate: 1,2-Dichloroethane-d4	50.0	50.4			101%	41 - 150	9034691	03/31/09 13:00
Surrogate: Dibromofluoromethane	50.0	50.1			100%	55 - 139	9034691	03/31/09 13:00
Surrogate: Toluene-d8	50.0	52.0			104%	57 - 148	9034691	03/31/09 13:00
Surrogate: 4-Bromofluorobenzene	50.0	51.3			103%	58 - 150	9034691	03/31/09 13:00

9040118-BS1								
Benzene	50.0	51.1		ug/kg	102%	76 - 130	9040118	04/01/09 13:25
Ethylbenzene	50.0	54.0		ug/kg	108%	80 - 128	9040118	04/01/09 13:25
Naphthalene	50.0	53.7		ug/kg	107%	63 - 144	9040118	04/01/09 13:25
Toluene	50.0	50.2		ug/kg	100%	80 - 125	9040118	04/01/09 13:25
Xylenes, total	150	162		ug/kg	108%	79 - 130	9040118	04/01/09 13:25
Surrogate: 1,2-Dichloroethane-d4	50.0	49.1			98%	41 - 150	9040118	04/01/09 13:25
Surrogate: Dibromofluoromethane	50.0	48.6			97%	55 - 139	9040118	04/01/09 13:25
Surrogate: Toluene-d8	50.0	51.8			104%	57 - 148	9040118	04/01/09 13:25

Client EEG - Env. Enterprise Group (2449)
10179 Highway 78
Ladson, SC 29456
Attn Tom McElwee

Work Order: NSC2487
Project Name: Laurel Bay Housing Project
Project Number: [none]
Received: 03/27/09 08:00

PROJECT QUALITY CONTROL DATA
LCS - Cont.

Analyte	Known Val.	Analyzed Val	Q	Units	% Rec.	Target Range	Batch	Analyzed Date/Time
Selected Volatile Organic Compounds by EPA Method 8260B								
9040118-BS1								
<i>Surrogate: 4-Bromofluorobenzene</i>	50.0	51.0			102%	58 - 150	9040118	04/01/09 13:25

Client EEG - Env. Enterprise Group (2449)
 10179 Highway 78
 Ladson, SC 29456
 Attn Tom McElwee

Work Order: NSC2487
 Project Name: Laurel Bay Housing Project
 Project Number: [none]
 Received: 03/27/09 08:00

PROJECT QUALITY CONTROL DATA

LCS Dup

Analyte	Orig. Val.	Duplicate	Q	Units	Spike Conc	% Rec.	Target Range	RPD	Limit	Batch	Sample Duplicated	Analyzed Date/Time
Selected Volatile Organic Compounds by EPA Method 8260B												
9034691-BSD1												
Benzene		49.8		ug/kg	50.0	100%	76 - 130	5	43	9034691		03/31/09 13:30
Ethylbenzene		54.6		ug/kg	50.0	109%	80 - 128	0.04	48	9034691		03/31/09 13:30
Naphthalene		55.8		ug/kg	50.0	112%	63 - 144	1	50	9034691		03/31/09 13:30
Toluene		51.3		ug/kg	50.0	103%	80 - 125	0.9	44	9034691		03/31/09 13:30
Xylenes, total		164		ug/kg	150	109%	79 - 130	0.2	48	9034691		03/31/09 13:30
Surrogate: 1,2-Dichloroethane-d4		49.7		ug/kg	50.0	99%	41 - 150			9034691		03/31/09 13:30
Surrogate: Dibromofluoromethane		49.1		ug/kg	50.0	98%	55 - 139			9034691		03/31/09 13:30
Surrogate: Toluene-d8		52.2		ug/kg	50.0	104%	57 - 148			9034691		03/31/09 13:30
Surrogate: 4-Bromofluorobenzene		51.8		ug/kg	50.0	104%	58 - 150			9034691		03/31/09 13:30
9040118-BSD1												
Benzene		51.2		ug/kg	50.0	102%	76 - 130	0.2	43	9040118		04/01/09 13:55
Ethylbenzene		53.3		ug/kg	50.0	107%	80 - 128	1	48	9040118		04/01/09 13:55
Naphthalene		54.4		ug/kg	50.0	109%	63 - 144	1	50	9040118		04/01/09 13:55
Toluene		50.0		ug/kg	50.0	100%	80 - 125	0.5	44	9040118		04/01/09 13:55
Xylenes, total		161		ug/kg	150	107%	79 - 130	0.8	48	9040118		04/01/09 13:55
Surrogate: 1,2-Dichloroethane-d4		49.6		ug/kg	50.0	99%	41 - 150			9040118		04/01/09 13:55
Surrogate: Dibromofluoromethane		49.3		ug/kg	50.0	99%	55 - 139			9040118		04/01/09 13:55
Surrogate: Toluene-d8		51.9		ug/kg	50.0	104%	57 - 148			9040118		04/01/09 13:55
Surrogate: 4-Bromofluorobenzene		52.0		ug/kg	50.0	104%	58 - 150			9040118		04/01/09 13:55

Client EEG - Env. Enterprise Group (2449)
10179 Highway 78
Ladson, SC 29456
Attn Tom McElwee

Work Order: NSC2487
Project Name: Laurel Bay Housing Project
Project Number: [none]
Received: 03/27/09 08:00

PROJECT QUALITY CONTROL DATA
Matrix Spike

Analyte	Orig. Val.	MS Val	Q	Units	Spike Conc	% Rec.	Target Range	Batch	Sample Spiked	Analyzed Date/Time
Polyaromatic Hydrocarbons by EPA 8270D										
9034242-MS1										
Acenaphthene	ND	1.54		mg/kg dry	2.10	73%	28 - 117	9034242	NSC2487-02	03/30/09 13:38
Acenaphthylene	ND	1.54		mg/kg dry	2.10	73%	33 - 113	9034242	NSC2487-02	03/30/09 13:38
Anthracene	ND	1.67		mg/kg dry	2.10	80%	31 - 131	9034242	NSC2487-02	03/30/09 13:38
Benzo (a) anthracene	ND	1.61		mg/kg dry	2.10	77%	29 - 124	9034242	NSC2487-02	03/30/09 13:38
Benzo (a) pyrene	ND	1.68		mg/kg dry	2.10	80%	30 - 127	9034242	NSC2487-02	03/30/09 13:38
Benzo (b) fluoranthene	ND	1.54		mg/kg dry	2.10	73%	26 - 128	9034242	NSC2487-02	03/30/09 13:38
Benzo (g,h,i) perylene	ND	1.56		mg/kg dry	2.10	74%	21 - 122	9034242	NSC2487-02	03/30/09 13:38
Benzo (k) fluoranthene	ND	1.65		mg/kg dry	2.10	78%	20 - 130	9034242	NSC2487-02	03/30/09 13:38
Chrysene	ND	1.63		mg/kg dry	2.10	77%	30 - 119	9034242	NSC2487-02	03/30/09 13:38
Dibenz (a,h) anthracene	ND	1.59		mg/kg dry	2.10	76%	27 - 122	9034242	NSC2487-02	03/30/09 13:38
Fluoranthene	0.0427	1.49		mg/kg dry	2.10	69%	23 - 132	9034242	NSC2487-02	03/30/09 13:38
Fluorene	ND	1.54		mg/kg dry	2.10	74%	38 - 110	9034242	NSC2487-02	03/30/09 13:38
Indeno (1,2,3-cd) pyrene	ND	1.63		mg/kg dry	2.10	77%	24 - 122	9034242	NSC2487-02	03/30/09 13:38
Naphthalene	ND	1.30		mg/kg dry	2.10	62%	14 - 117	9034242	NSC2487-02	03/30/09 13:38
Phenanthrene	ND	1.56		mg/kg dry	2.10	74%	21 - 130	9034242	NSC2487-02	03/30/09 13:38
Pyrene	0.0522	1.81		mg/kg dry	2.10	84%	24 - 133	9034242	NSC2487-02	03/30/09 13:38
Surrogate: Terphenyl-d14		1.56		mg/kg dry	2.10	74%	26 - 128	9034242	NSC2487-02	03/30/09 13:38
Surrogate: 2-Fluorobiphenyl		1.38		mg/kg dry	2.10	66%	19 - 109	9034242	NSC2487-02	03/30/09 13:38
Surrogate: Nitrobenzene-d5		1.17		mg/kg dry	2.10	56%	22 - 104	9034242	NSC2487-02	03/30/09 13:38

Selected Volatile Organic Compounds by EPA Method 8260B

9034691-MS1

Benzene	ND	3.27		mg/kg dry	3.15	104%	33 - 146	9034691	NSC2487-04RE	03/31/09 22:41
Ethylbenzene	1.64	4.92		mg/kg dry	3.15	104%	16 - 160	9034691	NSC2487-04RE	03/31/09 22:41
Naphthalene	13.5	16.0		mg/kg dry	3.15	79%	10 - 151	9034691	NSC2487-04RE	03/31/09 22:41
Toluene	ND	3.06		mg/kg dry	3.15	97%	30 - 145	9034691	NSC2487-04RE	03/31/09 22:41
Xylenes, total	1.84	11.6		mg/kg dry	9.44	104%	16 - 159	9034691	NSC2487-04RE	03/31/09 22:41
Surrogate: 1,2-Dichloroethane-d4		52.5		ug/kg	50.0	105%	41 - 150	9034691	NSC2487-04RE	03/31/09 22:41
Surrogate: Dibromofluoromethane		50.2		ug/kg	50.0	100%	55 - 139	9034691	NSC2487-04RE	03/31/09 22:41
Surrogate: Toluene-d8		50.3		ug/kg	50.0	101%	57 - 148	9034691	NSC2487-04RE	03/31/09 22:41
Surrogate: 4-Bromofluorobenzene		55.4		ug/kg	50.0	111%	58 - 150	9034691	NSC2487-04RE	03/31/09 22:41

9040118-MS1

Client EEG - Env. Enterprise Group (2449)
 10179 Highway 78
 Ladson, SC 29456
 Attn Tom McElwee

Work Order: NSC2487
 Project Name: Laurel Bay Housing Project
 Project Number: [none]
 Received: 03/27/09 08:00

PROJECT QUALITY CONTROL DATA
Matrix Spike - Cont.

Analyte	Orig. Val.	MS Val	Q	Units	Spike Conc	% Rec.	Target Range	Batch	Sample Spiked	Analyzed Date/Time
Selected Volatile Organic Compounds by EPA Method 8260B										
9040118-MS1										
Benzene	ND	1.83		mg/kg wet	2.40	76%	33 - 146	9040118	NSD0038-01RE 	04/01/09 23:09
Ethylbenzene	4.21	6.19		mg/kg wet	2.40	83%	16 - 160	9040118	NSD0038-01RE 	04/01/09 23:09
Naphthalene	4.41	5.08		mg/kg wet	2.40	28%	10 - 151	9040118	NSD0038-01RE 	04/01/09 23:09
Toluene	1.24	3.02		mg/kg wet	2.40	74%	30 - 145	9040118	NSD0038-01RE 	04/01/09 23:09
Xylenes, total	25.3	30.8		mg/kg wet	7.20	75%	16 - 159	9040118	NSD0038-01RE 	04/01/09 23:09
<i>Surrogate: 1,2-Dichloroethane-d4</i>		47.0		ug/kg	50.0	94%	41 - 150	9040118	NSD0038-01RE 	04/01/09 23:09
<i>Surrogate: Dibromofluoromethane</i>		46.8		ug/kg	50.0	94%	55 - 139	9040118	NSD0038-01RE 	04/01/09 23:09
<i>Surrogate: Toluene-d8</i>		50.3		ug/kg	50.0	101%	57 - 148	9040118	NSD0038-01RE 	04/01/09 23:09
<i>Surrogate: 4-Bromofluorobenzene</i>		57.1		ug/kg	50.0	114%	58 - 150	9040118	NSD0038-01RE 	04/01/09 23:09

Client EEG - Env. Enterprise Group (2449)
10179 Highway 78
Ladson, SC 29456
Attn Tom McElwee

Work Order: NSC2487
Project Name: Laurel Bay Housing Project
Project Number: [none]
Received: 03/27/09 08:00

PROJECT QUALITY CONTROL DATA
Matrix Spike Dup

Analyte	Orig. Val.	Duplicate	Q	Units	Spike Conc	% Rec.	Target Range	RPD	Limit	Batch	Sample Duplicated	Analyzed Date/Time
Polyaromatic Hydrocarbons by EPA 8270D												
9034242-MSD1												
Acenaphthenc	ND	1.30		mg/kg dry	2.12	61%	28 - 117	17	33	9034242	NSC2487-02	03/30/09 14:01
Acenaphthylenc	ND	1.29		mg/kg dry	2.12	61%	33 - 113	18	38	9034242	NSC2487-02	03/30/09 14:01
Anthracene	ND	1.45		mg/kg dry	2.12	69%	31 - 131	14	32	9034242	NSC2487-02	03/30/09 14:01
Benzo (a) anthracene	ND	1.35		mg/kg dry	2.12	64%	29 - 124	17	26	9034242	NSC2487-02	03/30/09 14:01
Benzo (a) pyrene	ND	1.38		mg/kg dry	2.12	65%	30 - 127	19	31	9034242	NSC2487-02	03/30/09 14:01
Benzo (b) fluoranthene	ND	1.47		mg/kg dry	2.12	69%	26 - 128	4	37	9034242	NSC2487-02	03/30/09 14:01
Benzo (g,h,i) perylene	ND	1.33		mg/kg dry	2.12	63%	21 - 122	16	28	9034242	NSC2487-02	03/30/09 14:01
Benzo (k) fluoranthene	ND	1.24		mg/kg dry	2.12	58%	20 - 130	28	35	9034242	NSC2487-02	03/30/09 14:01
Chrysene	ND	1.34		mg/kg dry	2.12	63%	30 - 119	19	31	9034242	NSC2487-02	03/30/09 14:01
Dibenz (a,h) anthracene	ND	1.33		mg/kg dry	2.12	63%	27 - 122	18	32	9034242	NSC2487-02	03/30/09 14:01
Fluoranthene	0.0427	1.31		mg/kg dry	2.12	60%	23 - 132	13	36	9034242	NSC2487-02	03/30/09 14:01
Fluorene	ND	1.30		mg/kg dry	2.12	61%	38 - 110	17	35	9034242	NSC2487-02	03/30/09 14:01
Indeno (1,2,3-cd) pyrene	ND	1.33		mg/kg dry	2.12	63%	24 - 122	20	28	9034242	NSC2487-02	03/30/09 14:01
Naphthalenc	ND	1.12		mg/kg dry	2.12	53%	14 - 117	15	34	9034242	NSC2487-02	03/30/09 14:01
Phenanthrene	ND	1.34		mg/kg dry	2.12	63%	21 - 130	15	33	9034242	NSC2487-02	03/30/09 14:01
Pyrene	0.0522	1.51		mg/kg dry	2.12	69%	24 - 133	18	36	9034242	NSC2487-02	03/30/09 14:01
Surrogate: Terphenyl-d14		1.27		mg/kg dry	2.12	60%	26 - 128			9034242	NSC2487-02	03/30/09 14:01
Surrogate: 2-Fluorobiphenyl		1.16		mg/kg dry	2.12	55%	19 - 109			9034242	NSC2487-02	03/30/09 14:01
Surrogate: Nitrobenzene-d5		1.05		mg/kg dry	2.12	49%	22 - 104			9034242	NSC2487-02	03/30/09 14:01

Selected Volatile Organic Compounds by EPA Method 8260B

9034691-MSD1												
Benzene	ND	3.52		mg/kg dry	3.15	112%	33 - 146	7	43	9034691	NSC2487-04RE	03/31/09 23:11
Ethylbenzene	1.64	5.13		mg/kg dry	3.15	111%	16 - 160	4	48	9034691	NSC2487-04RE	03/31/09 23:11
Naphthalene	13.5	16.0		mg/kg dry	3.15	78%	10 - 151	0.1	50	9034691	NSC2487-04RE	03/31/09 23:11
Toluene	ND	3.29		mg/kg dry	3.15	104%	30 - 145	7	44	9034691	NSC2487-04RE	03/31/09 23:11
Xylenes, total	1.84	12.2		mg/kg dry	9.44	110%	16 - 159	5	48	9034691	NSC2487-04RE	03/31/09 23:11
Surrogate: 1,2-Dichloroethane-d4		51.2		ug/kg	50.0	102%	41 - 150			9034691	NSC2487-04RE	03/31/09 23:11
Surrogate: Dibromofluoromethane		49.2		ug/kg	50.0	98%	55 - 139			9034691	NSC2487-04RE	03/31/09 23:11
Surrogate: Toluene-d8		50.7		ug/kg	50.0	101%	57 - 148			9034691	NSC2487-04RE	03/31/09 23:11
Surrogate: 4-Bromofluorobenzene		56.6		ug/kg	50.0	113%	58 - 150			9034691	NSC2487-04RE	03/31/09 23:11

9040118-MSD1												
Benzene	ND	1.74		mg/kg wet	2.40	73%	33 - 146	5	43	9040118	NSD0038-01R	04/01/09 23:39
Ethylbenzene	4.21	6.11		mg/kg wet	2.40	80%	16 - 160	1	48	9040118	NSD0038-01R	04/01/09 23:39

Client EEG - Env. Enterprise Group (2449)
 10179 Highway 78
 Ladson, SC 29456
 Attn Tom McElwee

Work Order: NSC2487
 Project Name: Laurel Bay Housing Project
 Project Number: [none]
 Received: 03/27/09 08:00

PROJECT QUALITY CONTROL DATA
Matrix Spike Dup - Cont.

Analyte	Orig. Val.	Duplicate	Q	Units	Spike Conc	% Rec.	Target Range	RPD	Limit	Batch	Sample Duplicated	Analyzed Date/Time
Selected Volatile Organic Compounds by EPA Method 8260B												
9040118-MSD1												
Naphthalene	4.41	5.09		mg/kg wet	2.40	28%	10 - 151	0.3	50	9040118	NSD0038-01R E1	04/01/09 23:39
Toluene	1.24	2.96		mg/kg wet	2.40	72%	30 - 145	2	44	9040118	NSD0038-01R E1	04/01/09 23:39
Xylenes, total	25.3	30.0		mg/kg wet	7.20	65%	16 - 159	2	48	9040118	NSD0038-01R E1	04/01/09 23:39
Surrogate: 1,2-Dichloroethane-d4		48.5		ug/kg	50.0	97%	41 - 150			9040118	NSD0038-01R E1	04/01/09 23:39
Surrogate: Dibromofluoromethane		46.8		ug/kg	50.0	94%	55 - 139			9040118	NSD0038-01R E1	04/01/09 23:39
Surrogate: Toluene-d8		50.3		ug/kg	50.0	101%	57 - 148			9040118	NSD0038-01R E1	04/01/09 23:39
Surrogate: 4-Bromofluorobenzene		58.0		ug/kg	50.0	116%	58 - 150			9040118	NSD0038-01R E1	04/01/09 23:39

Client EEG - Env. Enterprise Group (2449)
10179 Highway 78
Ladson, SC 29456

Work Order: NSC2487
Project Name: Laurel Bay Housing Project
Project Number: [none]
Received: 03/27/09 08:00

Attn Tom McElwee

CERTIFICATION SUMMARY

TestAmerica Nashville

Method	Matrix	AIHA	Nelac	South Carolina
SW846 8260B	Soil	N/A	X	X
SW846 8270D	Soil			X
SW-846	Soil			

Client EEG - Env. Enterprise Group (2449)
10179 Highway 78
Ladson, SC 29456

Attn Tom McElwee

Work Order: NSC2487
Project Name: Laurel Bay Housing Project
Project Number: [none]
Received: 03/27/09 08:00

DATA QUALIFIERS AND DEFINITIONS

ZX Due to sample matrix effects, the surrogate recovery was outside the acceptance limits.
ND Not detected at the reporting limit (or method detection limit if shown)

METHOD MODIFICATION NOTES

ATTACHMENT A

UST Certificate of Disposal

CONTRACTOR

Small Business Group, Inc.
10179 Highway 78
Ladson, SC 29456

TEL (843) 879-0403
FAX (843) 879-0401

TANK ID & LOCATION

UST 156 Laurel Bay Blvd-1, 156 Laurel Bay Blvd, Laurel Bay Housing Area,
MCAS Beaufort, S.C.

DISPOSAL LOCATION

Coastal Auto Salvage Co., Inc.
130 Laurel Bay Road
Beaufort, S.C. 29906

TYPE OF TANK

SIZE (GAL)

Steel

280

CLEANING/DISPOSAL METHOD

The tank and piping were unearthed, cut open, cleaned with a pressure washer, cut into sections, and recycled.

DISPOSAL CERTIFICATION

I certify that the above tank, piping and equipment has been properly cleaned and disposed of.

T. L. W. Dree , 4/21/09
(Name) (Date)



NON-HAZARDOUS MANIFEST

CWM1

Please print or type. (Form designed for use on elite (12-pitch) typewriter.)

NON-HAZARDOUS MANIFEST		1. Generator's US EPA ID No. SC17510211611691106212		Manifest Document No.		2. Page 1 of 1													
3. Generator's Name and Address MCAS, Beaufort Laurel Bay Housing Beaufort SC 29904				WMNA 10000101 B. State Generator's ID															
4. Generator's Phone 843 228-6460				C. State Transporter's ID															
5. Transporter 1 Company Name EEG, Inc.		6. US EPA ID Number		D. Transporter's Phone 843 878-0411															
7. Transporter 2 Company Name		8. US EPA ID Number		E. State Transporter's ID															
9. Designated Facility Name and Site Address HICKORY HILL LANDFILL ROUTE 1, BOX 121 RIDGELAND SC 29936		10. US EPA ID Number		F. Transporter's Phone															
				G. State Facility's ID															
				H. Facility's Phone 843 987-4643															
11. Description of Waste Materials						12. Containers No.	13. Total Quantity	14. Unit Wt./Vol.	I. Misc. Comments										
a. Heating Oil Tank filled with Sand																			
WM Profile # 102055SC						001													
b. WM Profile #																			
c. WM Profile #																			
d. WM Profile #																			
J. Additional Descriptions for Materials Listed Above						K. Disposal Location													
Landfill _____ Solidification _____						Cell _____ Level _____													
Bio Remediation _____						Grid _____													
15. Special Handling Instructions and Additional Information						1) 153 Laurel Bay Blvd. 2) 156 Laurel Bay Blvd - 2 3) 152 Laurel Bay Blvd. 4) 110 Cypress													
Purchase Order #						EMERGENCY CONTACT:													
16. GENERATOR'S CERTIFICATION: I hereby certify that the above-described materials are not hazardous wastes as defined by 40 CFR Part 261 or any applicable state law, have been fully and accurately described, classified and packaged, and are in proper condition for transportation according to applicable regulations.																			
Printed/Typed Name C.H. Herron				Signature "On behalf of" <i>Charles H. Herron</i>				Month Day Year 03/27/09											
TRANSPORTER																			
										17. Transporter 1 Acknowledgement of Receipt of Materials									
										Printed/Typed Name James Ballwin				Signature <i>James Ballwin</i>		Month Day Year 10/30/09			
18. Transporter 2 Acknowledgement of Receipt of Materials																			
Printed/Typed Name				Signature		Month Day Year													
FACILITY																			
										19. Certificate of Final Treatment/Disposal I certify, on behalf of the above listed treatment facility, that to the best of my knowledge, the above-described waste was managed in compliance with all applicable laws, regulations, permits and licenses on the dates listed above.									
										20. Facility Owner or Operator: Certification of receipt of non-hazardous materials covered by this manifest.									
Printed/Typed Name CAROL TAYLOR				Signature <i>Carol Taylor</i>				Month Day Year											

Appendix C
Laboratory Analytical Reports - Initial Groundwater

Volatile Organic Compounds by GC/MS

Client: AECOM - Resolution Consultants	Laboratory ID: OG23017-005
Description: BEALB156TW01G20130722	Matrix: Aqueous
Date Sampled: 07/22/2013 1520	
Date Received: 07/23/2013	

Run	Prep Method	Analytical Method	Dilution	Analysis Date	Analyst	Prep Date	Batch
1	5030B	8260B	1	07/30/2013 2039	RGB		26172

Parameter	CAS Number	Analytical Method	Result	Q	LOQ	LOD	DL	Units	Run
Benzene	71-43-2	8260B	0.18	J	0.50	0.25	0.027	ug/L	1
Ethylbenzene	100-41-4	8260B	12		0.50	0.25	0.17	ug/L	1
Naphthalene	91-20-3	8260B	79		0.50	0.25	0.12	ug/L	1
Toluene	108-88-3	8260B	ND		0.50	0.25	0.17	ug/L	1
Xylenes (total)	1330-20-7	8260B	17		0.50	0.25	0.17	ug/L	1

Surrogate	Q	Run 1 % Recovery	Acceptance Limits
1,2-Dichloroethane-d4		90	70-120
Toluene-d8		85	85-120
Bromofluorobenzene		92	75-120
Dibromofluoromethane		89	85-115

PQL = Practical quantitation limit B = Detected in the method blank E = Quantitation of compound exceeded the calibration range H = Out of holding time Q = Surrogate failure
 ND = Not detected at or above the MDL J = Estimated result < PQL and ≥ MDL P = The RPD between two GC columns exceeds 40% N = Recovery is out of criteria L = LCS/LCSD failure
 Where applicable, all soil sample analysis are reported on a dry weight basis unless flagged with a "W" S = MS/MSD failure

Shealy Environmental Services, Inc.
 106 Vantage Point Drive West Columbia, SC 29172 (803) 791-9700 Fax (803) 791-9111 www.shealylab.com

Level 1 Report v2.1

Semivolatile Organic Compounds by GC/MS

Client: AECOM - Resolution Consultants	Laboratory ID: OG23017-005
Description: BEALB156TW01G20130722	Matrix: Aqueous
Date Sampled: 07/22/2013 1520	
Date Received: 07/23/2013	

Run	Prep Method	Analytical Method	Dilution	Analysis Date	Analyst	Prep Date	Batch
2	3520C	8270D	1	07/26/2013 1130	RBH	07/25/2013 1509	25843

Parameter	CAS Number	Analytical Method	Result	Q	LOQ	LOD	DL	Units	Run
Benzo(a)anthracene	56-55-3	8270D	ND		0.25	0.13	0.10	ug/L	2
Benzo(b)fluoranthene	205-99-2	8270D	ND		0.25	0.13	0.11	ug/L	2
Benzo(k)fluoranthene	207-08-9	8270D	ND		0.25	0.13	0.11	ug/L	2
Chrysene	218-01-9	8270D	ND		0.25	0.13	0.067	ug/L	2
Dibenzo(a,h)anthracene	53-70-3	8270D	ND		0.25	0.13	0.072	ug/L	2

Surrogate	Q	Run 2 % Recovery	Acceptance Limits
2-Fluorobiphenyl		74	50-110
Nitrobenzene-d5		82	40-110
Terphenyl-d14		57	50-135

PQL = Practical quantitation limit B = Detected in the method blank E = Quantitation of compound exceeded the calibration range H = Out of holding time Q = Surrogate failure
 ND = Not detected at or above the MDL J = Estimated result < PQL and ≥ MDL P = The RPD between two GC columns exceeds 40% N = Recovery is out of criteria L = LCS/LCSD failure
 Where applicable, all soil sample analysis are reported on a dry weight basis unless flagged with a "W" S = MS/MSD failure

Volatile Organic Compounds by GC/MS

Client: AECOM - Resolution Consultants	Laboratory ID: OG25027-012
Description: BEALB156TW01WG20130723	Matrix: Aqueous
Date Sampled: 07/23/2013 1225	
Date Received: 07/25/2013	

Run	Prep Method	Analytical Method	Dilution	Analysis Date	Analyst	Prep Date	Batch
1	5030B	8260B	1	08/02/2013 1636	ALL		26393

Parameter	CAS Number	Analytical Method	Result	Q	LOQ	LOD	DL	Units	Run
Benzene	71-43-2	8260B	ND		0.50	0.25	0.027	ug/L	1
Ethylbenzene	100-41-4	8260B	ND		0.50	0.25	0.17	ug/L	1
Naphthalene	91-20-3	8260B	0.14	BJ	0.50	0.25	0.12	ug/L	1
Toluene	108-88-3	8260B	ND		0.50	0.25	0.17	ug/L	1
Xylenes (total)	1330-20-7	8260B	ND		0.50	0.25	0.17	ug/L	1

Surrogate	Q	Run 1 % Recovery	Acceptance Limits
1,2-Dichloroethane-d4		103	70-120
Toluene-d8		97	85-120
Bromofluorobenzene		110	75-120
Dibromofluoromethane		98	85-115

PQL = Practical quantitation limit B = Detected in the method blank E = Quantitation of compound exceeded the calibration range H = Out of holding time Q = Surrogate failure
 ND = Not detected at or above the MDL J = Estimated result < PQL and ≥ MDL P = The RPD between two GC columns exceeds 40% N = Recovery is out of criteria L = LCS/LCSD failure
 Where applicable, all soil sample analysis are reported on a dry weight basis unless flagged with a "W" S = MS/MSD failure

Semivolatile Organic Compounds by GC/MS

Client: AECOM - Resolution Consultants	Laboratory ID: OG25027-012
Description: BEALB156TW01WG20130723	Matrix: Aqueous
Date Sampled: 07/23/2013 1225	
Date Received: 07/25/2013	

Run	Prep Method	Analytical Method	Dilution	Analysis Date	Analyst	Prep Date	Batch
1	3520C	8270D	1	07/26/2013 1609	RBH	07/25/2013 1509	25843

Parameter	CAS Number	Analytical Method	Result	Q	LOQ	LOD	DL	Units	Run
Benzo(a)anthracene	56-55-3	8270D	ND		0.21	0.10	0.087	ug/L	1
Benzo(b)fluoranthene	205-99-2	8270D	ND		0.21	0.10	0.093	ug/L	1
Benzo(k)fluoranthene	207-08-9	8270D	ND		0.21	0.10	0.098	ug/L	1
Chrysene	218-01-9	8270D	ND		0.21	0.10	0.057	ug/L	1
Dibenzo(a,h)anthracene	53-70-3	8270D	ND		0.21	0.10	0.062	ug/L	1

Surrogate	Q	Run 1 % Recovery	Acceptance Limits
2-Fluorobiphenyl		84	50-110
Nitrobenzene-d5		90	40-110
Terphenyl-d14		66	50-135

PQL = Practical quantitation limit B = Detected in the method blank E = Quantitation of compound exceeded the calibration range H = Out of holding time Q = Surrogate failure
 ND = Not detected at or above the MDL J = Estimated result < PQL and ≥ MDL P = The RPD between two GC columns exceeds 40% N = Recovery is out of criteria L = LCS/LCSD failure
 Where applicable, all soil sample analysis are reported on a dry weight basis unless flagged with a "W" S = MS/MSD failure

Shealy Environmental Services, Inc.
 106 Vantage Point Drive West Columbia, SC 29172 (803) 791-9700 Fax (803) 791-9111 www.shealylab.com

Level 1 Report v2.1

Appendix D
Laboratory Analytical Reports – Permanent Well Groundwater

Volatile Organic Compounds by GC/MS

Client: AECOM - Resolution Consultants	Laboratory ID: QL16007-018
Description: BEALB156MW01WG20151215	Matrix: Aqueous
Date Sampled: 12/15/2015 1345	
Date Received: 12/16/2015	

Run	Prep Method	Analytical Method	Dilution	Analysis Date	Analyst	Prep Date	Batch
1	5030B	8260B	1	12/24/2015 1040	JM1		93010

Parameter	CAS Number	Analytical Method	Result	Q	LOQ	LOD	DL	Units	Run
Benzene	71-43-2	8260B	0.45	U	5.0	0.45	0.21	ug/L	1
Ethylbenzene	100-41-4	8260B	9.2		5.0	0.51	0.21	ug/L	1
Naphthalene	91-20-3	8260B	72		5.0	0.96	0.14	ug/L	1
Toluene	108-88-3	8260B	0.48	U	5.0	0.48	0.24	ug/L	1
Xylenes (total)	1330-20-7	8260B	25		5.0	0.57	0.32	ug/L	1

Surrogate	Q	Run 1 % Recovery	Acceptance Limits
Bromofluorobenzene		107	75-120
1,2-Dichloroethane-d4		104	70-120
Toluene-d8		106	85-120
Dibromofluoromethane		108	85-115

PQL = Practical quantitation limit B = Detected in the method blank E = Quantitation of compound exceeded the calibration range H = Out of holding time Q = Surrogate failure
 ND = Not detected at or above the MDL J = Estimated result < PQL and ≥ MDL P = The RPD between two GC columns exceeds 40% N = Recovery is out of criteria L = LCS/LCSD failure
 Where applicable, all soil sample analysis are reported on a dry weight basis unless flagged with a "W" S = MS/MSD failure

Shealy Environmental Services, Inc.
 106 Vantage Point Drive West Columbia, SC 29172 (803) 791-9700 Fax (803) 791-9111 www.shealylab.com

Semivolatile Organic Compounds by GC/MS (SIM)

Client: **AECOM - Resolution Consultants**

Laboratory ID: **QL16007-018**

Description: **BEALB156MW01WG20151215**

Matrix: **Aqueous**

Date Sampled: **12/15/2015 1345**

Date Received: **12/16/2015**

Run	Prep Method	Analytical Method	Dilution	Analysis Date	Analyst	Prep Date	Batch
1	3520C	8270D (SIM)	5	12/23/2015 1009	RBH	12/20/2015 1910	92636

Parameter	CAS Number	Analytical Method	Result	Q	LOQ	LOD	DL	Units	Run
Benzo(a)anthracene	56-55-3	8270D (SIM)	0.20	U	1.0	0.20	0.095	ug/L	1
Benzo(b)fluoranthene	205-99-2	8270D (SIM)	0.20	U	1.0	0.20	0.095	ug/L	1
Benzo(k)fluoranthene	207-08-9	8270D (SIM)	0.20	U	1.0	0.20	0.12	ug/L	1
Chrysene	218-01-9	8270D (SIM)	0.20	U	1.0	0.20	0.11	ug/L	1
Dibenzo(a,h)anthracene	53-70-3	8270D (SIM)	0.40	U	1.0	0.40	0.20	ug/L	1

Surrogate	Q	Run 1 % Recovery	Acceptance Limits
2-Methylnaphthalene-d10		83	15-139
Fluoranthene-d10		116	23-154

PQL = Practical quantitation limit B = Detected in the method blank E = Quantitation of compound exceeded the calibration range H = Out of holding time Q = Surrogate failure
 ND = Not detected at or above the MDL J = Estimated result < PQL and ≥ MDL P = The RPD between two GC columns exceeds 40% N = Recovery is out of criteria L = LCS/LCSD failure
 Where applicable, all soil sample analysis are reported on a dry weight basis unless flagged with a "W" S = MS/MSD failure

Shealy Environmental Services, Inc.
 106 Vantage Point Drive West Columbia, SC 29172 (803) 791-9700 Fax (803) 791-9111 www.shealylab.com

Volatile Organic Compounds by GC/MS

Client: AECOM - Resolution Consultants	Laboratory ID: QL16007-013
Description: BEALB156MW02WG20151215	Matrix: Aqueous
Date Sampled: 12/15/2015 0955	
Date Received: 12/16/2015	

Run	Prep Method	Analytical Method	Dilution	Analysis Date	Analyst	Prep Date	Batch
1	5030B	8260B	1	12/23/2015 2348	ECP		92976

Parameter	CAS Number	Analytical Method	Result	Q	LOQ	LOD	DL	Units	Run
Benzene	71-43-2	8260B	0.45	U	5.0	0.45	0.21	ug/L	1
Ethylbenzene	100-41-4	8260B	0.51	U	5.0	0.51	0.21	ug/L	1
Naphthalene	91-20-3	8260B	0.96	U	5.0	0.96	0.14	ug/L	1
Toluene	108-88-3	8260B	0.48	U	5.0	0.48	0.24	ug/L	1
Xylenes (total)	1330-20-7	8260B	0.57	U	5.0	0.57	0.32	ug/L	1

Surrogate	Q	Run 1 % Recovery	Acceptance Limits
Bromofluorobenzene		95	75-120
1,2-Dichloroethane-d4		103	70-120
Toluene-d8		107	85-120
Dibromofluoromethane		106	85-115

PQL = Practical quantitation limit B = Detected in the method blank E = Quantitation of compound exceeded the calibration range H = Out of holding time Q = Surrogate failure
 ND = Not detected at or above the MDL J = Estimated result < PQL and ≥ MDL P = The RPD between two GC columns exceeds 40% N = Recovery is out of criteria L = LCS/LCSD failure
 Where applicable, all soil sample analysis are reported on a dry weight basis unless flagged with a "W" S = MS/MSD failure

Semivolatile Organic Compounds by GC/MS (SIM)

Client: **AECOM - Resolution Consultants**

Laboratory ID: **QL16007-013**

Description: **BEALB156MW02WG20151215**

Matrix: **Aqueous**

Date Sampled: **12/15/2015 0955**

Date Received: **12/16/2015**

Run	Prep Method	Analytical Method	Dilution	Analysis Date	Analyst	Prep Date	Batch
1	3520C	8270D (SIM)	1	12/22/2015 1444	RBH	12/20/2015 1910	92636

Parameter	CAS Number	Analytical Method	Result	Q	LOQ	LOD	DL	Units	Run
Benzo(a)anthracene	56-55-3	8270D (SIM)	0.040	U	0.20	0.040	0.019	ug/L	1
Benzo(b)fluoranthene	205-99-2	8270D (SIM)	0.040	U	0.20	0.040	0.019	ug/L	1
Benzo(k)fluoranthene	207-08-9	8270D (SIM)	0.040	U	0.20	0.040	0.024	ug/L	1
Chrysene	218-01-9	8270D (SIM)	0.040	U	0.20	0.040	0.021	ug/L	1
Dibenzo(a,h)anthracene	53-70-3	8270D (SIM)	0.080	U	0.20	0.080	0.040	ug/L	1

Surrogate	Q	Run 1 % Recovery	Acceptance Limits
2-Methylnaphthalene-d10		80	15-139
Fluoranthene-d10		87	23-154

PQL = Practical quantitation limit B = Detected in the method blank E = Quantitation of compound exceeded the calibration range H = Out of holding time Q = Surrogate failure
 ND = Not detected at or above the MDL J = Estimated result < PQL and ≥ MDL P = The RPD between two GC columns exceeds 40% N = Recovery is out of criteria L = LCS/LCSD failure
 Where applicable, all soil sample analysis are reported on a dry weight basis unless flagged with a "W" S = MS/MSD failure

Shealy Environmental Services, Inc.
 106 Vantage Point Drive West Columbia, SC 29172 (803) 791-9700 Fax (803) 791-9111 www.shealylab.com

Volatile Organic Compounds by GC/MS

Client: AECOM - Resolution Consultants	Laboratory ID: QL16007-015
Description: BEALB156MW03WG20151215	Matrix: Aqueous
Date Sampled: 12/15/2015 1145	
Date Received: 12/16/2015	

Run	Prep Method	Analytical Method	Dilution	Analysis Date	Analyst	Prep Date	Batch
1	5030B	8260B	1	12/24/2015 0032	ECP		92976

Parameter	CAS Number	Analytical Method	Result	Q	LOQ	LOD	DL	Units	Run
Benzene	71-43-2	8260B	0.45	U	5.0	0.45	0.21	ug/L	1
Ethylbenzene	100-41-4	8260B	0.51	U	5.0	0.51	0.21	ug/L	1
Naphthalene	91-20-3	8260B	0.96	U	5.0	0.96	0.14	ug/L	1
Toluene	108-88-3	8260B	0.48	U	5.0	0.48	0.24	ug/L	1
Xylenes (total)	1330-20-7	8260B	0.57	U	5.0	0.57	0.32	ug/L	1

Surrogate	Q	Run 1 % Recovery	Acceptance Limits
Bromofluorobenzene		99	75-120
1,2-Dichloroethane-d4		107	70-120
Toluene-d8		108	85-120
Dibromofluoromethane		111	85-115

PQL = Practical quantitation limit B = Detected in the method blank E = Quantitation of compound exceeded the calibration range H = Out of holding time Q = Surrogate failure
 ND = Not detected at or above the MDL J = Estimated result < PQL and ≥ MDL P = The RPD between two GC columns exceeds 40% N = Recovery is out of criteria L = LCS/LCSD failure
 Where applicable, all soil sample analysis are reported on a dry weight basis unless flagged with a "W" S = MS/MSD failure

Shealy Environmental Services, Inc.
 106 Vantage Point Drive West Columbia, SC 29172 (803) 791-9700 Fax (803) 791-9111 www.shealylab.com

Semivolatile Organic Compounds by GC/MS (SIM)

Client: **AECOM - Resolution Consultants**

Laboratory ID: **QL16007-015**

Description: **BEALB156MW03WG20151215**

Matrix: **Aqueous**

Date Sampled: **12/15/2015 1145**

Date Received: **12/16/2015**

Run	Prep Method	Analytical Method	Dilution	Analysis Date	Analyst	Prep Date	Batch
1	3520C	8270D (SIM)	1	12/22/2015 1538	RBH	12/20/2015 1910	92636

Parameter	CAS Number	Analytical Method	Result	Q	LOQ	LOD	DL	Units	Run
Benzo(a)anthracene	56-55-3	8270D (SIM)	0.040	U	0.20	0.040	0.019	ug/L	1
Benzo(b)fluoranthene	205-99-2	8270D (SIM)	0.040	U	0.20	0.040	0.019	ug/L	1
Benzo(k)fluoranthene	207-08-9	8270D (SIM)	0.040	U	0.20	0.040	0.024	ug/L	1
Chrysene	218-01-9	8270D (SIM)	0.040	U	0.20	0.040	0.021	ug/L	1
Dibenzo(a,h)anthracene	53-70-3	8270D (SIM)	0.080	U	0.20	0.080	0.040	ug/L	1

Surrogate	Q	Run 1 % Recovery	Acceptance Limits
2-Methylnaphthalene-d10		67	15-139
Fluoranthene-d10		84	23-154

PQL = Practical quantitation limit B = Detected in the method blank E = Quantitation of compound exceeded the calibration range H = Out of holding time Q = Surrogate failure
 ND = Not detected at or above the MDL J = Estimated result < PQL and ≥ MDL P = The RPD between two GC columns exceeds 40% N = Recovery is out of criteria L = LCS/LCSD failure
 Where applicable, all soil sample analysis are reported on a dry weight basis unless flagged with a "W" S = MS/MSD failure

Shealy Environmental Services, Inc.
 106 Vantage Point Drive West Columbia, SC 29172 (803) 791-9700 Fax (803) 791-9111 www.shealylab.com

Volatile Organic Compounds by GC/MS

Client: AECOM - Resolution Consultants	Laboratory ID: QL16007-014
Description: BEALB156MW04WG20151215	Matrix: Aqueous
Date Sampled: 12/15/2015 1040	
Date Received: 12/16/2015	

Run	Prep Method	Analytical Method	Dilution	Analysis Date	Analyst	Prep Date	Batch
1	5030B	8260B	1	12/24/2015 0010	ECP		92976

Parameter	CAS Number	Analytical Method	Result	Q	LOQ	LOD	DL	Units	Run
Benzene	71-43-2	8260B	0.45	U	5.0	0.45	0.21	ug/L	1
Ethylbenzene	100-41-4	8260B	0.51	U	5.0	0.51	0.21	ug/L	1
Naphthalene	91-20-3	8260B	0.96	U	5.0	0.96	0.14	ug/L	1
Toluene	108-88-3	8260B	0.48	U	5.0	0.48	0.24	ug/L	1
Xylenes (total)	1330-20-7	8260B	0.57	U	5.0	0.57	0.32	ug/L	1

Surrogate	Q	Run 1 % Recovery	Acceptance Limits
Bromofluorobenzene		104	75-120
1,2-Dichloroethane-d4		109	70-120
Toluene-d8		109	85-120
Dibromofluoromethane		111	85-115

PQL = Practical quantitation limit B = Detected in the method blank E = Quantitation of compound exceeded the calibration range H = Out of holding time Q = Surrogate failure
 ND = Not detected at or above the MDL J = Estimated result < PQL and ≥ MDL P = The RPD between two GC columns exceeds 40% N = Recovery is out of criteria L = LCS/LCSD failure
 Where applicable, all soil sample analysis are reported on a dry weight basis unless flagged with a "W" S = MS/MSD failure

Shealy Environmental Services, Inc.
 106 Vantage Point Drive West Columbia, SC 29172 (803) 791-9700 Fax (803) 791-9111 www.shealylab.com

Semivolatile Organic Compounds by GC/MS (SIM)

Client: **AECOM - Resolution Consultants**

Laboratory ID: **QL16007-014**

Description: **BEALB156MW04WG20151215**

Matrix: **Aqueous**

Date Sampled: **12/15/2015 1040**

Date Received: **12/16/2015**

Run	Prep Method	Analytical Method	Dilution	Analysis Date	Analyst	Prep Date	Batch				
1	3520C	8270D (SIM)	1	12/22/2015 1511	RBH	12/20/2015 1910	92636				

Parameter	CAS Number	Analytical Method	Result	Q	LOQ	LOD	DL	Units	Run
Benzo(a)anthracene	56-55-3	8270D (SIM)	0.040	U	0.20	0.040	0.019	ug/L	1
Benzo(b)fluoranthene	205-99-2	8270D (SIM)	0.040	U	0.20	0.040	0.019	ug/L	1
Benzo(k)fluoranthene	207-08-9	8270D (SIM)	0.040	U	0.20	0.040	0.024	ug/L	1
Chrysene	218-01-9	8270D (SIM)	0.040	U	0.20	0.040	0.021	ug/L	1
Dibenzo(a,h)anthracene	53-70-3	8270D (SIM)	0.080	U	0.20	0.080	0.040	ug/L	1

Surrogate	Q	Run 1 % Recovery	Acceptance Limits
2-Methylnaphthalene-d10		74	15-139
Fluoranthene-d10		94	23-154

PQL = Practical quantitation limit B = Detected in the method blank E = Quantitation of compound exceeded the calibration range H = Out of holding time Q = Surrogate failure
 ND = Not detected at or above the MDL J = Estimated result < PQL and ≥ MDL P = The RPD between two GC columns exceeds 40% N = Recovery is out of criteria L = LCS/LCSD failure
 Where applicable, all soil sample analysis are reported on a dry weight basis unless flagged with a "W" S = MS/MSD failure

Shealy Environmental Services, Inc.
 106 Vantage Point Drive West Columbia, SC 29172 (803) 791-9700 Fax (803) 791-9111 www.shealylab.com

Volatile Organic Compounds by GC/MS

Client: AECOM - Resolution Consultants	Laboratory ID: QL16007-016
Description: BEALB156MW05WG20151215	Matrix: Aqueous
Date Sampled: 12/15/2015 1250	
Date Received: 12/16/2015	

Run	Prep Method	Analytical Method	Dilution	Analysis Date	Analyst	Prep Date	Batch
1	5030B	8260B	1	12/24/2015 0054	ECP		92976

Parameter	CAS Number	Analytical Method	Result	Q	LOQ	LOD	DL	Units	Run
Benzene	71-43-2	8260B	0.45	U	5.0	0.45	0.21	ug/L	1
Ethylbenzene	100-41-4	8260B	0.51	U	5.0	0.51	0.21	ug/L	1
Naphthalene	91-20-3	8260B	0.96	U	5.0	0.96	0.14	ug/L	1
Toluene	108-88-3	8260B	0.48	U	5.0	0.48	0.24	ug/L	1
Xylenes (total)	1330-20-7	8260B	0.57	U	5.0	0.57	0.32	ug/L	1

Surrogate	Q	Run 1 % Recovery	Acceptance Limits
Bromofluorobenzene		98	75-120
1,2-Dichloroethane-d4		108	70-120
Toluene-d8		109	85-120
Dibromofluoromethane		111	85-115

PQL = Practical quantitation limit B = Detected in the method blank E = Quantitation of compound exceeded the calibration range H = Out of holding time Q = Surrogate failure
 ND = Not detected at or above the MDL J = Estimated result < PQL and ≥ MDL P = The RPD between two GC columns exceeds 40% N = Recovery is out of criteria L = LCS/LCSD failure
 Where applicable, all soil sample analysis are reported on a dry weight basis unless flagged with a "W" S = MS/MSD failure

Shealy Environmental Services, Inc.
 106 Vantage Point Drive West Columbia, SC 29172 (803) 791-9700 Fax (803) 791-9111 www.shealylab.com

Semivolatile Organic Compounds by GC/MS (SIM)

Client: **AECOM - Resolution Consultants**

Laboratory ID: **QL16007-016**

Description: **BEALB156MW05WG20151215**

Matrix: **Aqueous**

Date Sampled: **12/15/2015 1250**

Date Received: **12/16/2015**

Run	Prep Method	Analytical Method	Dilution	Analysis Date	Analyst	Prep Date	Batch
1	3520C	8270D (SIM)	1	12/22/2015 1605	RBH	12/20/2015 1910	92636

Parameter	CAS Number	Analytical Method	Result	Q	LOQ	LOD	DL	Units	Run
Benzo(a)anthracene	56-55-3	8270D (SIM)	0.040	U	0.20	0.040	0.019	ug/L	1
Benzo(b)fluoranthene	205-99-2	8270D (SIM)	0.040	U	0.20	0.040	0.019	ug/L	1
Benzo(k)fluoranthene	207-08-9	8270D (SIM)	0.040	U	0.20	0.040	0.024	ug/L	1
Chrysene	218-01-9	8270D (SIM)	0.040	U	0.20	0.040	0.021	ug/L	1
Dibenzo(a,h)anthracene	53-70-3	8270D (SIM)	0.080	U	0.20	0.080	0.040	ug/L	1

Surrogate	Q	Run 1 % Recovery	Acceptance Limits
2-Methylnaphthalene-d10		71	15-139
Fluoranthene-d10		80	23-154

PQL = Practical quantitation limit B = Detected in the method blank E = Quantitation of compound exceeded the calibration range H = Out of holding time Q = Surrogate failure
 ND = Not detected at or above the MDL J = Estimated result < PQL and ≥ MDL P = The RPD between two GC columns exceeds 40% N = Recovery is out of criteria L = LCS/LCSD failure
 Where applicable, all soil sample analysis are reported on a dry weight basis unless flagged with a "W" S = MS/MSD failure

Shealy Environmental Services, Inc.
 106 Vantage Point Drive West Columbia, SC 29172 (803) 791-9700 Fax (803) 791-9111 www.shealylab.com

Appendix E
Historical Groundwater Analytical Results

Appendix E-3
 Historical Groundwater Analytical Results - 2013 through 2019
 Laurel Bay Military Housing Area
 MCAS Beaufort, South Carolina

Old Laurel Bay Military Housing Area Address	New Laurel Bay Military Housing Area Address	SCDHEC RBSLs			Benzene	Ethylbenzene	Napthalene	Toluene	Xylenes	Benzo(a)anthracene	Benzo(b)fluoranthene	Benzo(k)fluoranthene	Chrysene	Dibenz(a,h)anthracene	
		Well ID	Sample Date	Sample Type	5	700	25	1000	10000	10	10	10	10	10	
119 Banyan Drive	57 Banyan Drive	BEALB119MW01	12/11/2015	N	< 0.45 U	5	36 J	< 0.48 U	3.3 J	0.065 J	0.034 J	< 0.040 U	0.079 J	< 0.080 U	
			12/11/2015	FD	< 0.45 U	5	37 J	< 0.48 U	3.5 J	< 0.040 U	< 0.040 U	< 0.040 U	< 0.040 U	0.037 J	< 0.080 UJ
			7/28/2016	N	< 0.80 U	< 0.80 U	< 0.80 U	< 0.80 U	< 0.80 U	< 0.10 UJ	< 0.10 UJ	< 0.10 UJ	< 0.10 UJ	< 0.10 UJ	< 0.10 UJ
			6/14/2017	N	< 0.80 U	< 0.80 U	< 0.80 U	< 0.80 U	< 0.80 U	< 0.80 U	0.050 J	< 0.10 UJ	< 0.10 UJ	< 0.10 UJ	< 0.10 UJ
			1/23/2018	N	NA	NA	< 0.80 U	NA	NA	NA	NA	NA	NA	NA	NA
		BEALB119MW02	12/11/2015	N	< 0.45 U	< 0.51 U	< 0.96 U	0.31 J	< 0.57 U	< 0.040 U	< 0.040 U	< 0.040 U	< 0.040 U	< 0.040 U	< 0.080 U
			7/28/2016	N	< 0.80 U	< 0.80 U	< 0.80 U	< 0.80 U	< 0.80 U	< 0.10 U	< 0.10 U	< 0.10 U	< 0.10 U	< 0.10 U	< 0.10 U
			6/13/2017	N	< 0.80 U	< 0.80 U	< 0.80 U	< 0.80 U	< 0.80 U	< 0.10 UJ	< 0.10 UJ	< 0.10 UJ	< 0.10 UJ	< 0.10 UJ	< 0.10 UJ
			1/23/2018	N	NA	NA	< 0.80 U	NA	NA	NA	NA	NA	NA	NA	NA
		BEALB119MW03	12/11/2015	N	< 0.45 U	< 0.51 U	< 0.96 U	< 0.48 U	< 0.57 U	< 0.040 U	< 0.040 U	< 0.040 U	< 0.040 U	< 0.040 U	< 0.080 U
			7/28/2016	N	< 0.80 U	< 0.80 U	< 0.80 U	< 0.80 U	< 0.80 U	< 0.10 UJ	< 0.10 UJ	< 0.10 UJ	< 0.10 UJ	< 0.10 UJ	< 0.10 UJ
			6/13/2017	N	< 0.80 U	< 0.80 U	< 0.80 U	< 0.80 U	< 0.80 U	< 0.10 U	< 0.10 U	< 0.10 U	< 0.10 U	< 0.10 U	< 0.10 UJ
			1/23/2018	N	NA	NA	< 0.80 U	NA	NA	NA	NA	NA	NA	NA	NA
		BEALB119MW04	12/14/2015	N	< 0.45 U	< 0.51 U	< 0.96 U	< 0.48 U	< 0.57 U	< 0.040 U	< 0.040 U	< 0.040 U	< 0.040 U	< 0.040 U	< 0.080 U
			7/28/2016	N	< 0.80 U	< 0.80 U	< 0.80 U	< 0.80 U	< 0.80 U	< 0.10 U	< 0.10 U	< 0.10 U	< 0.10 U	< 0.10 U	< 0.10 U
			6/13/2017	N	< 0.80 U	< 0.80 U	< 0.80 U	< 0.80 U	< 0.80 U	< 0.10 U	< 0.10 U	< 0.10 U	< 0.10 U	< 0.10 U	< 0.10 UJ
1/23/2018	N		NA	NA	< 0.80 U	NA	NA	NA	NA	NA	NA	NA	NA		
128 Banyan Drive	156 Banyan Drive	BEALB128MW01	12/14/2015	N	0.68 J	6.5	29	0.42 J	21	< 0.040 U	< 0.040 U	< 0.040 U	< 0.040 U	< 0.080 U	
			7/28/2016	N	1.7	18	51	0.87 J	19	< 0.10 U	< 0.10 U	< 0.10 U	< 0.10 U	< 0.10 U	
			6/14/2017	N	1.4	19	55	0.79 J	33	0.048 J	< 0.10 UJ	< 0.10 UJ	< 0.10 UJ	< 0.10 UJ	
			1/22/2018	N	NA	NA	64	NA	NA	NA	NA	NA	NA	NA	NA
			3/19/2019	N	NA	NA	6.1	NA	NA	NA	NA	NA	NA	NA	NA
		BEALB128MW02	12/14/2015	N	< 0.45 U	< 0.51 U	< 0.96 U	< 0.48 U	< 0.57 U	< 0.040 U	< 0.040 U	< 0.040 U	< 0.040 U	< 0.040 U	< 0.080 U
			7/28/2016	N	< 0.80 U	< 0.80 U	< 0.80 U	< 0.80 U	< 0.80 U	< 0.10 U	< 0.10 U	< 0.10 U	< 0.10 U	< 0.10 U	< 0.10 U
			6/14/2017	N	< 0.80 U	< 0.80 U	< 0.80 U	< 0.80 U	< 0.80 U	0.043 J	< 0.10 UJ	< 0.10 UJ	< 0.10 UJ	< 0.10 UJ	< 0.10 UJ
			1/22/2018	N	NA	NA	< 0.80 U	NA	NA	NA	NA	NA	NA	NA	NA
		BEALB128MW03	12/14/2015	N	< 0.45 U	< 0.51 U	< 0.96 U	< 0.48 U	< 0.57 U	< 0.040 U	< 0.040 U	< 0.040 U	< 0.040 U	< 0.040 U	< 0.080 U
			7/29/2016	N	1.4	7.1	39	< 0.80 U	15	< 0.10 UJ	< 0.10 UJ	< 0.10 UJ	< 0.10 UJ	< 0.10 UJ	< 0.10 UJ
			6/13/2017	N	< 0.80 U	< 0.80 U	< 0.80 U	< 0.80 U	< 0.80 U	< 0.10 U	< 0.10 U	< 0.10 U	< 0.10 U	< 0.10 U	< 0.10 UJ
			1/22/2018	N	NA	NA	10	NA	NA	NA	NA	NA	NA	NA	NA
			3/19/2019	N	NA	NA	< 0.80 U	NA	NA	NA	NA	NA	NA	NA	NA
		BEALB128MW04	12/14/2015	N	< 0.45 U	< 0.51 U	< 0.96 U	7.4	< 0.57 U	< 0.040 U	< 0.040 U	< 0.040 U	< 0.040 U	< 0.040 U	< 0.080 U
			7/29/2016	N	< 0.80 U	< 0.80 U	< 0.80 U	< 0.80 U	< 0.80 U	< 0.10 U	< 0.10 U	< 0.10 U	< 0.10 U	< 0.10 U	< 0.10 U
7/29/2016	FD		< 0.80 U	< 0.80 U	< 0.80 U	< 0.80 U	< 0.80 U	< 0.10 U	< 0.10 U	< 0.10 U	< 0.10 U	< 0.10 U	< 0.10 U		
6/13/2017	N		< 0.80 U	< 0.80 U	< 0.80 U	< 0.80 U	< 0.80 U	0.043 J	< 0.10 U	< 0.10 U	< 0.10 U	< 0.10 U	< 0.10 UJ		
1/22/2018	N		NA	NA	< 0.80 U	NA	NA	NA	NA	NA	NA	NA	NA		
130 Banyan Drive	174 Banyan Drive	BEALB130MW01	3/23/2017	N	1.2	66	160	< 0.80 U	12	< 0.10 U	< 0.10 U	< 0.10 U	< 0.10 U	< 0.10 U	
			1/19/2018	N	0.45 J	35	96	< 0.80 U	< 0.80 U	< 0.10 U	< 0.10 U	< 0.10 U	< 0.10 U	< 0.10 U	
			3/19/2019	N	< 0.80 U	19	54	< 0.80 U	< 0.80 U	< 0.10 UJ	< 0.10 UJ	< 0.10 UJ	< 0.10 UJ	< 0.10 UJ	
			3/19/2019	FD	< 0.80 U	18	49	< 0.80 U	< 0.80 U	< 0.10 UJ	< 0.10 UJ	< 0.10 UJ	< 0.10 UJ	< 0.10 UJ	
		BEALB130MW02	12/19/2018	N	< 0.80 U	10	130	< 0.80 U	< 0.80 U	< 0.10 U	< 0.10 U	< 0.10 U	< 0.10 U	< 0.10 U	< 0.10 U
			12/19/2018	FD	< 0.80 U	10	130	< 0.80 U	< 0.80 U	< 0.10 U	< 0.10 U	< 0.10 U	< 0.10 U	< 0.10 U	< 0.10 U
		BEALB130MW03	3/19/2019	N	0.87 J	16	150	< 0.80 U	< 0.80 U	< 0.10 UJ	< 0.10 UJ	< 0.10 UJ	< 0.10 UJ	< 0.10 UJ	< 0.10 UJ
			12/19/2018	N	< 0.80 U	1.5	10	< 0.80 U	< 0.80 U	< 0.10 U	< 0.10 U	< 0.10 U	< 0.10 U	< 0.10 U	< 0.10 U
		BEALB130MW04	3/19/2019	N	< 0.80 U	1.2	13	< 0.80 U	< 0.80 U	< 0.10 UJ	< 0.10 UJ	< 0.10 UJ	< 0.10 UJ	< 0.10 UJ	< 0.10 UJ
			12/19/2018	N	< 0.80 U	< 0.80 U	0.42 J	< 0.80 U	< 0.80 U	< 0.10 U	< 0.10 U	< 0.10 U	< 0.10 U	< 0.10 U	< 0.10 U
		BEALB130MW05	3/19/2019	N	< 0.80 U	< 0.80 U	< 0.80 U	< 0.80 U	< 0.80 U	< 0.10 U	< 0.10 U	< 0.10 U	< 0.10 U	< 0.10 U	< 0.10 U
			12/19/2018	N	< 0.80 U	< 0.80 U	< 0.80 U	< 0.80 U	< 0.80 U	< 0.10 U	< 0.10 U	< 0.10 U	< 0.10 U	< 0.10 U	< 0.10 U
BEALB130MW06	4/8/2019	N	< 0.80 U	< 0.80 U	< 0.80 U	< 0.80 U	< 0.80 U	< 0.10 U	< 0.10 U	< 0.10 U	< 0.10 U	< 0.10 U	< 0.10 U		

Appendix E-3
Historical Groundwater Analytical Results - 2013 through 2019
Laurel Bay Military Housing Area
MCAS Beaufort, South Carolina

Old Laurel Bay Military Housing Area Address	New Laurel Bay Military Housing Area Address	SCDHEC RBSLs			Benzene	Ethylbenzene	Napthalene	Toluene	Xylenes	Benzo(a)anthracene	Benzo(b)fluoranthene	Benzo(k)fluoranthene	Chrysene	Dibenz(a,h)anthracene	
		Well ID	Sample Date	Sample Type	5	700	25	1000	10000	10	10	10	10	10	
132 Banyan Drive	188 Banyan Drive	BEALB132MW01	12/15/2015	N	7.9	42	150 J	< 0.48 U	39	< 0.040 U	< 0.040 U	< 0.040 U	< 0.040 U	< 0.080 U	
			7/29/2016	N	30	78	200	< 0.80 U	60	< 0.10 U	< 0.10 U	< 0.10 U	< 0.10 U	< 0.10 U	< 0.10 U
			6/15/2017	N	17	52	150	< 0.80 U	33	0.050 J	< 0.10 UJ	< 0.10 UJ	< 0.10 UJ	< 0.10 UJ	< 0.10 UJ
			1/19/2018	N	33	NA	310	NA	NA	NA	NA	NA	NA	NA	NA
			3/19/2019	N	22	NA	160	NA	NA	NA	NA	NA	NA	NA	NA
			3/19/2019	FD	23	NA	180	NA	NA	NA	NA	NA	NA	NA	NA
		BEALB132MW02	12/15/2015	N	0.50 J	< 0.51 U	2.8 J	< 0.48 U	< 0.57 U	< 0.040 U	< 0.040 U	< 0.040 U	< 0.040 U	< 0.040 U	< 0.080 U
			7/29/2016	N	< 0.80 U	< 0.80 U	< 0.80 U	< 0.80 U	< 0.80 U	< 0.10 U	< 0.10 U	< 0.10 U	< 0.10 U	< 0.10 U	< 0.10 U
			6/14/2017	N	< 0.80 U	< 0.80 U	1.2	< 0.80 U	< 0.80 U	0.041 J	< 0.10 U	< 0.10 U	< 0.10 U	< 0.10 U	< 0.10 U
			1/19/2018	N	< 0.80 U	NA	0.99 J	NA	NA	NA	NA	NA	NA	NA	NA
			3/19/2019	N	0.47 J	NA	2.1	NA	NA	NA	NA	NA	NA	NA	NA
			12/15/2015	N	< 0.45 U	< 0.51 U	< 0.96 U	< 0.48 U	< 0.57 U	< 0.040 U	< 0.040 U	< 0.040 U	< 0.040 U	< 0.040 U	< 0.080 U
		BEALB132MW03	7/29/2016	N	< 0.80 U	< 0.80 U	< 0.80 U	< 0.80 U	< 0.80 U	< 0.10 U	< 0.10 U	< 0.10 U	< 0.10 U	< 0.10 U	< 0.10 U
			6/14/2017	N	< 0.80 U	< 0.80 U	< 0.80 U	< 0.80 U	< 0.80 U	< 0.10 U	< 0.10 U	< 0.10 U	< 0.10 U	< 0.10 U	< 0.10 UJ
			1/19/2018	N	< 0.80 U	NA	< 0.80 U	NA	NA	NA	NA	NA	NA	NA	NA
			3/19/2019	N	< 0.80 U	NA	< 0.80 U	NA	NA	NA	NA	NA	NA	NA	NA
			12/15/2015	N	< 0.45 U	< 0.51 U	0.47 J	< 0.48 U	< 0.57 U	< 0.040 U	< 0.040 U	< 0.040 U	< 0.040 U	< 0.040 U	< 0.080 U
			7/29/2016	N	< 0.80 U	< 0.80 U	< 0.80 U	< 0.80 U	< 0.80 U	< 0.10 U	< 0.10 U	< 0.10 U	< 0.10 U	< 0.10 U	< 0.10 U
		BEALB132MW04	6/14/2017	N	< 0.80 U	< 0.80 U	< 0.80 U	< 0.80 U	< 0.80 U	0.13 J	< 0.10 U	< 0.10 U	< 0.10 U	0.080 J	< 0.10 UJ
			1/19/2018	N	< 0.80 U	NA	< 0.80 U	NA	NA	NA	NA	NA	NA	NA	NA
3/19/2019	N		< 0.80 U	NA	< 0.80 U	NA	NA	NA	NA	NA	NA	NA	NA		
12/15/2015	N		< 0.45 U	3.4 J	79	< 0.48 U	0.36 J	< 0.040 U	< 0.040 U	< 0.040 U	< 0.040 U	< 0.040 U	< 0.080 U		
8/2/2016	N		< 0.80 U	2.4	45	< 0.80 U	< 0.80 U	< 0.10 U	< 0.10 U	< 0.10 U	< 0.10 U	< 0.10 U	< 0.10 U		
8/2/2016	FD		< 0.80 U	2.6	47	< 0.80 U	< 0.80 U	< 0.10 U	< 0.10 U	< 0.10 U	< 0.10 U	< 0.10 U	< 0.10 U		
135 Birch Drive	378 Birch Drive	BEALB135MW01	6/14/2017	N	1	4.6	61	< 0.80 U	2.2	< 0.10 UJ	< 0.10 UJ	< 0.10 UJ	< 0.10 UJ		
			1/23/2018	N	NA	NA	64	NA	NA	NA	NA	NA	NA	NA	
			3/19/2019	N	NA	NA	36	NA	NA	NA	NA	NA	NA	NA	
			3/19/2019	FD	NA	NA	35	NA	NA	NA	NA	NA	NA	NA	NA
			12/14/2015	N	< 0.45 U	< 0.51 U	< 0.96 U	< 0.48 U	< 0.57 U	< 0.040 U	< 0.040 U	< 0.040 U	< 0.040 U	< 0.040 U	< 0.080 U
			8/1/2016	N	< 0.80 U	< 0.80 U	< 0.80 U	< 0.80 U	< 0.80 U	< 0.10 U	< 0.10 U	< 0.10 U	< 0.10 U	< 0.10 U	< 0.10 U
		BEALB135MW02	6/13/2017	N	< 0.80 U	< 0.80 U	< 0.80 U	< 0.80 U	< 0.80 U	< 0.10 UJ	< 0.10 UJ	< 0.10 UJ	< 0.10 UJ	< 0.10 UJ	< 0.10 UJ
			1/23/2018	N	NA	NA	< 0.80 U	NA	NA	NA	NA	NA	NA	NA	NA
			3/18/2019	N	NA	NA	< 0.80 U	NA	NA	NA	NA	NA	NA	NA	NA
			12/14/2015	N	< 0.45 U	< 0.51 U	< 0.96 U	< 0.48 U	< 0.57 U	< 0.040 U	< 0.040 U	< 0.040 U	< 0.040 U	< 0.040 U	< 0.080 UJ
			8/2/2016	N	< 0.80 U	< 0.80 U	< 0.80 U	< 0.80 U	< 0.80 U	< 0.10 U	< 0.10 U	< 0.10 U	< 0.10 U	< 0.10 U	< 0.10 U
			6/13/2017	N	< 0.80 U	< 0.80 U	< 0.80 U	< 0.80 U	< 0.80 U	0.096 J	< 0.10 U	< 0.10 U	< 0.10 U	0.042 J	< 0.10 UJ
		BEALB135MW03	1/22/2018	N	NA	NA	< 0.80 U	NA	NA	NA	NA	NA	NA	NA	NA
			3/18/2019	N	NA	NA	< 0.80 U	NA	NA	NA	NA	NA	NA	NA	NA
			12/14/2015	N	< 0.45 U	< 0.51 U	< 0.96 U	< 0.48 U	< 0.57 U	< 0.040 U	< 0.040 U	< 0.040 U	< 0.040 U	< 0.040 U	< 0.080 U
			8/1/2016	N	< 0.80 U	< 0.80 U	< 0.80 U	< 0.80 U	< 0.80 U	< 0.10 U	< 0.10 U	< 0.10 U	< 0.10 U	< 0.10 U	< 0.10 U
			6/13/2017	N	< 0.80 U	< 0.80 U	< 0.80 U	< 0.80 U	< 0.80 U	0.044 J	< 0.10 U	< 0.10 U	< 0.10 U	< 0.10 U	< 0.10 UJ
			1/22/2018	N	NA	NA	< 0.80 U	NA	NA	NA	NA	NA	NA	NA	NA
		BEALB135MW04	3/18/2019	N	NA	NA	< 0.80 U	NA	NA	NA	NA	NA	NA	NA	NA
			12/16/2015	N	< 0.45 U	13	110 J	< 0.48 U	8.9	0.045 J	< 0.040 U	< 0.040 U	< 0.040 U	0.043 J	< 0.080 U
8/2/2016	N/A		NS - FP	NS - FP	NS - FP	NS - FP	NS - FP	NS - FP	NS - FP	NS - FP	NS - FP	NS - FP	NS - FP		
6/15/2017	N		< 0.80 U	4	28	< 0.80 U	< 0.80 U	0.16 J	0.042 J	< 0.10 UJ	0.10 J	< 0.10 UJ	< 0.10 UJ		
1/22/2018	N		NA	NA	NA	NA	NA	0.24	0.098 J	< 0.10 U	0.15 J	< 0.10 U	< 0.10 U		
3/18/2019	N		NA	NA	33	NA	NA	NA	NA	NA	NA	NA	NA		
148 Laurel Bay Boulevard	917 Laurel Bay Boulevard	BEALB148MW01	12/16/2015	N	< 0.45 U	0.60 J	48 J	0.24 J	< 0.57 U	< 0.040 U	< 0.040 U	< 0.040 U	< 0.040 U	< 0.080 U	
			8/2/2016	N	< 0.80 U	< 0.80 U	18	< 0.80 U	< 0.80 U	< 0.10 U	< 0.10 U	< 0.10 U	< 0.10 U	< 0.10 U	
			8/2/2016	FD	< 0.80 U	< 0.80 U	18	< 0.80 U	< 0.80 U	< 0.10 U	< 0.10 U	< 0.10 U	< 0.10 U	< 0.10 U	< 0.10 U
			6/15/2017	N	< 0.80 U	< 0.80 U	16	< 0.80 U	< 0.80 U	0.047 J	< 0.10 U	< 0.10 U	< 0.10 U	< 0.10 U	< 0.10 U
			1/19/2018	N	< 0.80 U	< 0.80 U	14	< 0.80 U	< 0.80 U	< 0.10 U	< 0.10 U	< 0.10 U	< 0.10 U	< 0.10 U	< 0.10 U
			3/18/2019	N	NA	NA	11	NA	NA	NA	NA	NA	NA	NA	NA
		BEALB148MW02	12/16/2015	N	< 0.45 U	0.56 J	6.6 J	< 0.48 U	< 0.57 U	< 0.040 U	< 0.040 U	< 0.040 U	< 0.040 U	< 0.040 U	< 0.080 U
			8/2/2016	N	< 0.80 U	0.93 J	16	< 0.80 U	< 0.80 U	< 0.10 U	< 0.10 U	< 0.10 U	< 0.10 U	< 0.10 U	< 0.10 U
			6/15/2017	N	< 0.80 U	0.84 J	5.4	< 0.80 U	< 0.80 U	< 0.10 U	< 0.10 U	< 0.10 U	< 0.10 U	< 0.10 U	< 0.10 U
			1/19/2018	N	< 0.80 U	0.43 J	2.7	< 0.80 U	< 0.80 U	< 0.10 U	< 0.10 U	< 0.10 U	< 0.10 U	< 0.10 U	< 0.10 U
			3/18/2019	N	NA	NA	1.4	NA	NA	NA	NA	NA	NA	NA	NA
			12/15/2015	N	< 0.45 U	< 0.51 U	< 0.96 U	< 0.48 U	< 0.57 U	< 0.040 U	< 0.040 U	< 0.040 U	< 0.040 U	< 0.040 U	< 0.080 U
		BEALB148MW03	8/2/2016	N	< 0.80 U	< 0.80 U	< 0.80 U	< 0.80 U	< 0.80 U	< 0.10 U	< 0.10 U	< 0.10 U	< 0.10 U	< 0.10 U	< 0.10 U
			6/15/2017	N	< 0.80 U	< 0.80 U	< 0.80 U	< 0.80 U	< 0.80 U	< 0.10 U	< 0.10 U	< 0.10 U	< 0.10 U	< 0.10 U	< 0.10 U
			1/19/2018	N	< 0.80 U	< 0.80 U	< 0.80 U	< 0.80 U	< 0.80 U	< 0.10 U	< 0.10 U	< 0.10 U	< 0.10 U	< 0.10 U	< 0.10 U
			3/18/2019	N	NA	NA	0.50 J	NA	NA	NA	NA	NA	NA	NA	NA
			12/15/2015	N	< 0.45 U	< 0.51 U	< 0.96 U	< 0.48 U	< 0.57 U	< 0.040 U	< 0.040 U	< 0.040 U	< 0.040 U	< 0.040 U	< 0.080 U
			8/2/2016	N	< 0.80 U	< 0.80 U	< 0.80 U	< 0.80 U	< 0.80 U	< 0.10 U	< 0.10 U	< 0.10 U	< 0.10 U	< 0.10 U	< 0.10 U
		BEALB148MW04	6/15/2017	N	< 0.80 U	< 0.80 U	< 0.80 U	< 0.80 U	< 0.80 U	< 0.10 U	< 0.10 U	< 0.10 U	< 0.10 U	< 0.10 U	< 0.10 U
			1/19/2018	N	< 0.80 U	< 0.80 U	< 0.80 U	< 0.80 U	< 0.80 U	< 0.10 U	< 0.10 U	< 0.10 U	< 0.10 U	< 0.10 U	< 0.10 U
3/18/2019	N		NA	NA	0.50 J	NA	NA	NA	NA	NA	NA	NA	NA		



Appendix E-3
Historical Groundwater Analytical Results - 2013 through 2019
Laurel Bay Military Housing Area
MCAS Beaufort, South Carolina

Old Laurel Bay Military Housing Area Address	New Laurel Bay Military Housing Area Address	SCDHEC RBSLs			Benzene	Ethylbenzene	Naphthalene	Toluene	Xylenes	Benzo(a)anthracene	Benzo(b)fluoranthene	Benzo(k)fluoranthene	Chrysene	Dibenz(a,h)anthracene	
		Well ID	Sample Date	Sample Type	5	700	25	1000	10000	10	10	10	10	10	
156 Laurel Bay Boulevard	989 Laurel Bay Boulevard	BEALB156MW01	12/15/2015	N	< 0.45 U	9.2	72	< 0.48 U	25	< 0.20 U	< 0.20 U	< 0.20 U	< 0.20 U	< 0.40 U	
			12/15/2015	FD	< 0.45 U	11	82	< 0.48 U	31	< 0.040 U	< 0.040 U	< 0.040 U	< 0.040 U	< 0.040 U	< 0.080 U
			8/1/2016	N	< 0.80 U	13	110	< 0.80 U	18	< 0.10 U	< 0.10 U	< 0.10 U	< 0.10 U	< 0.10 U	< 0.10 U
			6/14/2017	N	< 0.80 U	8.6	62	< 0.80 U	6.2	< 0.10 U	< 0.10 U	< 0.10 U	< 0.10 U	< 0.10 U	< 0.10 U
			1/23/2018	N	NA	NA	110	NA	NA	NA	NA	NA	NA	NA	NA
		3/19/2019	N	NA	NA	16	NA	NA	NA	NA	NA	NA	NA	NA	NA
		BEALB156MW02	12/15/2015	N	< 0.45 U	< 0.51 U	< 0.96 U	< 0.48 U	< 0.57 U	< 0.040 U	< 0.040 U	< 0.040 U	< 0.040 U	< 0.040 U	< 0.080 U
			8/1/2016	N	< 0.80 U	< 0.80 U	< 0.80 U	< 0.80 U	< 0.80 U	< 0.10 U	< 0.10 U	< 0.10 U	< 0.10 U	< 0.10 U	< 0.10 U
			6/14/2017	N	< 0.80 U	< 0.80 U	< 0.80 U	< 0.80 U	< 0.80 U	< 0.10 U	< 0.10 U	< 0.10 U	< 0.10 U	< 0.10 U	< 0.10 UJ
			1/23/2018	N	NA	NA	< 0.80 U	NA	NA	NA	NA	NA	NA	NA	NA
			3/18/2019	N	NA	NA	< 0.80 U	NA	NA	NA	NA	NA	NA	NA	NA
		BEALB156MW03	12/15/2015	N	< 0.45 U	< 0.51 U	< 0.96 U	< 0.48 U	< 0.57 U	< 0.040 U	< 0.040 U	< 0.040 U	< 0.040 U	< 0.040 U	< 0.080 U
			8/1/2016	N	< 0.80 U	< 0.80 U	< 0.80 U	< 0.80 U	< 0.80 U	< 0.10 U	< 0.10 U	< 0.10 U	< 0.10 U	< 0.10 U	< 0.10 U
			6/14/2017	N	< 0.80 U	< 0.80 U	< 0.80 U	< 0.80 U	< 0.80 U	< 0.10 U	< 0.10 U	< 0.10 U	< 0.10 U	< 0.10 U	< 0.10 UJ
			1/22/2018	N	NA	NA	< 0.80 U	NA	NA	NA	NA	NA	NA	NA	NA
			3/19/2019	N	NA	NA	< 0.80 U	NA	NA	NA	NA	NA	NA	NA	NA
		BEALB156MW04	12/15/2015	N	< 0.45 U	< 0.51 U	< 0.96 U	< 0.48 U	< 0.57 U	< 0.040 U	< 0.040 U	< 0.040 U	< 0.040 U	< 0.040 U	< 0.080 U
			8/1/2016	N	< 0.80 U	< 0.80 U	< 0.80 U	< 0.80 U	< 0.80 U	< 0.10 U	< 0.10 U	< 0.10 U	< 0.10 U	< 0.10 U	< 0.10 U
			6/14/2017	N	< 0.80 U	< 0.80 U	< 0.80 U	< 0.80 U	< 0.80 U	< 0.10 U	< 0.10 U	< 0.10 U	< 0.10 U	< 0.10 U	< 0.10 UJ
			1/22/2018	N	NA	NA	< 0.80 U	NA	NA	NA	NA	NA	NA	NA	NA
3/18/2019	N		NA	NA	0.50 J	NA	NA	NA	NA	NA	NA	NA	NA		
BEALB156MW05	12/15/2015	N	< 0.45 U	< 0.51 U	< 0.96 U	< 0.48 U	< 0.57 U	< 0.040 U	< 0.040 U	< 0.040 U	< 0.040 U	< 0.040 U	< 0.080 U		
	8/3/2016	N	< 0.80 U	< 0.80 U	< 0.80 U	< 0.80 U	< 0.80 U	< 0.10 U	< 0.10 U	< 0.10 U	< 0.10 U	< 0.10 U	< 0.10 U		
	6/14/2017	N	< 0.80 U	< 0.80 U	< 0.80 U	< 0.80 U	< 0.80 U	< 0.10 UJ	< 0.10 UJ	< 0.10 UJ	< 0.10 UJ	< 0.10 UJ	< 0.10 UJ		
	1/22/2018	N	NA	NA	< 0.80 U	NA	NA	NA	NA	NA	NA	NA	NA		
	3/18/2019	N	NA	NA	< 0.80 U	NA	NA	NA	NA	NA	NA	NA	NA		
228 Cypress Street	136 Cypress Street	BEALB228MW01	3/20/2018	N	< 0.80 U	18	86	1.3	52	< 0.10 UJ	< 0.10 UJ	< 0.10 UJ	< 0.10 UJ	< 0.10 UJ	
			3/7/2019	N	< 0.80 U	< 0.80 U	1.5 J	< 0.80 U	< 0.80 U	< 0.10 UJ	< 0.10 UJ	< 0.10 UJ	< 0.10 UJ	< 0.10 UJ	
			3/7/2019	FD	< 0.80 U	< 0.80 U	2.1	< 0.80 U	< 0.80 U	< 0.10 UJ	< 0.10 U	< 0.10 U	< 0.10 UJ	< 0.10 U	
		BEALB228MW02	12/18/2018	N	< 0.80 U	< 0.80 U	< 0.80 U	< 0.80 U	< 0.80 U	< 0.10 U	< 0.10 U	< 0.10 U	< 0.10 U	< 0.10 U	< 0.10 U
			3/7/2019	N	< 0.80 U	< 0.80 U	< 0.80 U	< 0.80 U	< 0.80 U	< 0.10 UJ	< 0.10 U	< 0.10 U	< 0.10 UJ	< 0.10 U	
		BEALB228MW03	12/17/2018	N	< 0.80 U	< 0.80 U	< 0.80 U	< 0.80 U	< 0.80 U	< 0.10 U	< 0.10 U	< 0.10 U	< 0.10 U	< 0.10 U	< 0.10 U
			3/7/2019	N	< 0.80 U	< 0.80 U	< 0.80 U	< 0.80 U	< 0.80 U	< 0.10 UJ	< 0.10 UJ	< 0.10 UJ	< 0.10 UJ	< 0.10 UJ	< 0.10 UJ
		BEALB228MW04	12/17/2018	N	< 0.80 U	< 0.80 U	< 0.80 U	< 0.80 U	< 0.80 U	< 0.10 U	< 0.10 U	< 0.10 U	< 0.10 U	< 0.10 U	< 0.10 U
			3/7/2019	N	< 0.80 U	< 0.80 U	< 0.80 U	< 0.80 U	< 0.80 U	< 0.10 UJ	< 0.10 UJ	< 0.10 UJ	< 0.10 UJ	< 0.10 UJ	< 0.10 UJ
		BEALB228MW05	12/17/2018	N	< 0.80 U	< 0.80 U	< 0.80 U	< 0.80 U	< 0.80 U	< 0.10 U	< 0.10 U	< 0.10 U	< 0.10 U	< 0.10 U	< 0.10 U
3/7/2019	N		< 0.80 U	< 0.80 U	< 0.80 U	< 0.80 U	< 0.80 U	< 0.10 UJ	< 0.10 UJ	< 0.10 UJ	< 0.10 UJ	< 0.10 UJ	< 0.10 UJ		
254 Beech Street	37 Beech Street	BEALB254MW01	3/20/2018	N	17 J	15 J	190	< 0.80 U	< 0.80 U	< 0.10 UJ	< 0.10 UJ	< 0.10 UJ	< 0.10 UJ	< 0.10 UJ	
			3/20/2018	FD	13	12	160	< 0.80 U	< 0.80 U	< 0.50 UJ	< 0.50 UJ	< 0.50 UJ	< 0.50 UJ	< 0.50 UJ	
			3/13/2019	N/A	NS - FP	NS - FP	NS - FP	NS - FP	NS - FP	NS - FP	NS - FP	NS - FP	NS - FP	NS - FP	
		BEALB254MW02	12/17/2018	N	< 0.80 U	< 0.80 U	< 0.80 U	< 0.80 U	< 0.80 U	< 0.10 U	< 0.10 U	< 0.10 U	< 0.10 U	< 0.10 U	< 0.10 U
			3/13/2019	N	< 0.80 U	< 0.80 U	< 0.80 U	< 0.80 U	< 0.80 U	< 0.10 UJ	< 0.10 U	< 0.10 U	< 0.10 UJ	< 0.10 U	
		BEALB254MW03	12/17/2018	N	< 0.80 U	< 0.80 U	< 0.80 U	< 0.80 U	< 0.80 U	< 0.10 UJ	< 0.10 UJ	< 0.10 UJ	< 0.10 UJ	< 0.10 UJ	< 0.10 UJ
			3/11/2019	N	< 0.80 U	< 0.80 U	< 0.80 U	< 0.80 U	< 0.80 U	< 0.10 U	< 0.10 U	< 0.10 U	< 0.10 U	< 0.10 U	< 0.10 U
		BEALB254MW04	12/17/2018	N	< 0.80 U	< 0.80 U	< 0.80 U	< 0.80 U	< 0.80 U	< 0.10 U	< 0.10 U	< 0.10 U	< 0.10 U	< 0.10 U	< 0.10 U
3/11/2019	N		< 0.80 U	< 0.80 U	< 0.80 U	< 0.80 U	< 0.80 U	< 0.10 U	< 0.10 U	< 0.10 U	< 0.10 U	< 0.10 U	< 0.10 U		
256 Beech Street	53 Beech Street	BEALB256MW01	3/23/2017	N	1.2	14	38	< 0.80 U	12	< 0.10 U	< 0.10 U	< 0.10 U	< 0.10 U	< 0.10 U	
			3/23/2017	FD	1.3	15	38	< 0.80 U	13	< 0.10 U	< 0.10 U	< 0.10 U	< 0.10 U	< 0.10 U	
			1/23/2018	N	2.3	14	50	< 0.80 U	2.2	< 0.10 UJ	< 0.10 UJ	< 0.10 UJ	< 0.10 UJ	< 0.10 UJ	
			3/11/2019	N	< 0.80 U	0.73 J	1.8	< 0.80 U	< 0.80 U	< 0.50 UJ	< 0.50 UJ	< 0.50 UJ	< 0.50 UJ	< 0.50 UJ	
			3/11/2019	FD	< 0.80 U	0.75 J	1.9	< 0.80 U	< 0.80 U	< 0.50 UJ	< 0.50 UJ	< 0.50 UJ	< 0.50 UJ	< 0.50 UJ	
		BEALB256MW02	12/13/2018	N	< 0.80 U	< 0.80 U	< 0.80 U	< 0.80 U	< 0.80 U	< 0.10 U	< 0.10 U	< 0.10 U	< 0.10 U	< 0.10 U	< 0.10 U
			3/8/2019	N	< 0.80 U	< 0.80 U	< 0.80 U	< 0.80 U	< 0.80 U	< 0.10 U	< 0.10 U	< 0.10 U	< 0.10 U	< 0.10 U	< 0.10 U
		BEALB256MW03	12/13/2018	N	< 0.80 U	< 0.80 U	< 0.80 U	< 0.80 U	< 0.80 U	< 0.10 U	< 0.10 U	< 0.10 U	< 0.10 U	< 0.10 U	< 0.10 U
			3/8/2019	N	< 0.80 U	< 0.80 U	< 0.80 U	< 0.80 U	< 0.80 U	< 0.10 UJ	< 0.10 UJ	< 0.10 UJ	< 0.10 UJ	< 0.10 UJ	< 0.10 UJ
		BEALB256MW04	12/13/2018	N	< 0.80 U	< 0.80 U	< 0.80 U	< 0.80 U	< 0.80 U	< 0.10 U	< 0.10 U	< 0.10 U	< 0.10 U	< 0.10 U	< 0.10 U
3/7/2019	N		< 0.80 U	< 0.80 U	< 0.80 U	< 0.80 U	< 0.80 U	< 0.10 UJ	< 0.10 UJ	< 0.10 UJ	< 0.10 UJ	< 0.10 UJ	< 0.10 UJ		
BEALB256MW05	12/17/2018	N	< 0.80 U	< 0.80 U	< 0.80 U	< 0.80 U	< 0.80 U	< 0.10 UJ	< 0.10 UJ	< 0.10 UJ	< 0.10 UJ	< 0.10 UJ	< 0.10 UJ		
	3/8/2019	N	< 0.80 U	< 0.80 U	< 0.80 U	< 0.80 U	< 0.80 U	< 0.10 UJ	< 0.10 UJ	< 0.10 UJ	< 0.10 UJ	< 0.10 UJ	< 0.10 UJ		
268 Beech Street	149 Beech Street	BEALB268MW01	3/20/2018	N	< 0.80 U	6.2	19	< 0.80 U	19	< 0.10 UJ	< 0.10 UJ	< 0.10 UJ	< 0.10 UJ		



Appendix E-3
 Historical Groundwater Analytical Results - 2013 through 2019
 Laurel Bay Military Housing Area
 MCAS Beaufort, South Carolina

Old Laurel Bay Military Housing Area Address	New Laurel Bay Military Housing Area Address	SCDHEC RBSLs			Benzene	Ethylbenzene	Naphthalene	Toluene	Xylenes	Benzo(a)anthracene	Benzo(b)fluoranthene	Benzo(k)fluoranthene	Chrysene	Dibenz(a,h)anthracene
		Well ID	Sample Date	Sample Type	5	700	25	1000	10000	10	10	10	10	10
273 Birch Drive	82 Birch Drive	BEALB273MW01	7/25/2016	N	2.4	5.9	75	< 0.80 U	1.5	< 0.10 U	< 0.10 U	< 0.10 U	< 0.10 U	< 0.10 U
			6/14/2017	N	1.9	16	170	< 0.80 U	< 0.80 U	0.056 J	< 0.10 UJ	< 0.10 UJ	< 0.10 UJ	< 0.10 UJ
			1/23/2018	N	2.6	11	140	< 0.80 U	< 0.80 U	< 0.10 U	< 0.10 U	< 0.10 U	< 0.10 U	< 0.10 U
			3/5/2019	N	NA	NA	100	NA	NA	NA	NA	NA	NA	NA
		BEALB273MW02	12/13/2018	N	< 0.80 U	< 0.80 U	< 0.80 U	< 0.80 U	< 0.80 U	< 0.10 U	< 0.10 U	< 0.10 U	< 0.10 U	< 0.10 U
			3/6/2019	N	NA	NA	< 0.80 U	NA	NA	NA	NA	NA	NA	NA
		BEALB273MW03	12/13/2018	N	< 0.80 UJ	0.72 J	24 J	< 0.80 UJ	0.67 J	< 0.10 U	< 0.10 U	< 0.10 U	< 0.10 U	< 0.10 U
			3/5/2019	N	NA	NA	15	NA	NA	NA	NA	NA	NA	NA
		BEALB273MW04	12/13/2018	N	< 0.80 UJ	< 0.80 UJ	0.78 J	< 0.80 UJ	< 0.80 UJ	< 0.10 U	< 0.10 U	< 0.10 U	< 0.10 U	< 0.10 U
			3/5/2019	N	NA	NA	< 0.80 U	NA	NA	NA	NA	NA	NA	NA
BEALB273MW05	12/13/2018	N	< 0.80 U	< 0.80 U	< 0.80 U	< 0.80 U	< 0.80 U	< 0.10 U	< 0.10 U	< 0.10 U	< 0.10 U	< 0.10 U		
	3/6/2019	N	NA	NA	< 0.80 U	NA	NA	NA	NA	NA	NA	NA		
282 Birch Drive	191 Birch Drive	BEALB282MW136	7/30/2013	N	0.41 J	1.2	57	< 0.25 U	< 0.25 U	< 0.11 U	< 0.11 U	< 0.11 U	< 0.11 U	
			9/11/2014	N	< 0.40 U	0.76 J	14	< 0.20 U	< 0.40 U	< 0.040 U	< 0.040 U	< 0.040 U	< 0.040 U	
			9/11/2014	FD	< 0.40 U	0.76 J	15	< 0.20 U	< 0.40 U	< 0.040 U	< 0.040 U	< 0.040 U	< 0.040 U	
			9/15/2015	N	< 0.45 U	NA	16	NA	NA	NA	NA	NA	NA	
			9/15/2015	FD	< 0.45 U	NA	13	NA	NA	NA	NA	NA	NA	
			7/28/2016	N	NA	NA	15	NA	NA	NA	NA	NA	NA	
		BEALB282MW137	7/30/2013	N	< 0.25 U	< 0.25 U	< 0.25 U	< 0.25 U	< 0.25 U	< 0.10 U	< 0.10 U	< 0.10 U	< 0.10 U	
			9/11/2014	N	< 0.40 U	< 0.20 U	< 0.20 U	< 0.20 U	< 0.40 U	< 0.040 U	< 0.040 U	< 0.040 U	< 0.040 U	
			9/15/2015	N	< 0.45 U	NA	< 0.96 U	NA	NA	NA	NA	NA	NA	
			7/28/2016	N	NA	NA	< 0.80 U	NA	NA	NA	NA	NA	NA	
		BEALB282MW138	7/30/2013	N	< 0.25 U	< 0.25 U	< 0.25 U	< 0.25 U	< 0.25 U	< 0.10 U	< 0.10 U	< 0.10 U	< 0.10 U	
			9/12/2014	N	< 0.40 U	< 0.20 U	< 0.20 U	< 0.20 U	< 0.40 U	< 0.040 U	< 0.040 U	< 0.040 U	< 0.040 U	
			9/15/2015	N	< 0.45 U	NA	0.14 J	NA	NA	NA	NA	NA	NA	
			7/27/2016	N	NA	NA	< 0.80 U	NA	NA	NA	NA	NA	NA	
BEALB282MW139	7/30/2013	N	< 0.25 U	< 0.25 U	0.41 J	< 0.25 U	< 0.25 U	< 0.10 U	< 0.10 U	< 0.10 U	< 0.10 U			
	9/12/2014	N	< 0.40 U	< 0.20 U	< 0.20 U	< 0.20 U	< 0.40 U	< 0.040 U	< 0.040 U	< 0.040 U	< 0.040 U			
	9/15/2015	N	< 0.45 U	NA	< 0.96 U	NA	NA	NA	NA	NA	NA			
	7/27/2016	N	NA	NA	< 0.80 U	NA	NA	NA	NA	NA	NA			
285 Birch Drive	174 Birch Drive	BEALB285MW01	3/23/2017	N	0.95	5.1	33	< 0.80	5.9	< 0.10	< 0.10	< 0.10	< 0.10	
			1/23/2018	N	2.1	10	60	< 0.80 U	7.2	< 0.10 U	< 0.10 U	< 0.10 U	< 0.10 U	
			3/6/2019	N	1.6	5.2	35	< 0.80	1.4	< 0.10 UJ	< 0.10	< 0.10 UJ	< 0.10 UJ	
		BEALB285MW02	12/18/2018	N	< 0.80 U	< 0.80 U	0.41 J	< 0.80 U	< 0.80 U	< 0.10 U	< 0.10 U	< 0.10 U	< 0.10 U	
			3/6/2019	N	< 0.80 U	< 0.80 U	2	< 0.80 U	< 0.80 U	< 0.10 UJ	< 0.10 UJ	< 0.10 UJ	< 0.10 UJ	
		BEALB285MW03	12/18/2018	N	0.52 J	1.5	39	< 0.80 U	< 0.80 U	< 0.10 UJ	< 0.10 UJ	< 0.10 UJ	< 0.10 UJ	
			3/6/2019	N	0.66 J	1.6	37	< 0.80	< 0.80	< 0.10 UJ	< 0.10 UJ	< 0.10 UJ	< 0.10 UJ	
		BEALB285MW04	12/18/2018	N	< 0.80 U	< 0.80 U	< 0.80 U	< 0.80 U	< 0.80 U	< 0.10 U	< 0.10 U	< 0.10 U	< 0.10 U	
			3/6/2019	N	< 0.80	< 0.80	0.49 J	< 0.80	< 0.80	< 0.10 UJ	< 0.10 UJ	< 0.10 UJ	< 0.10 UJ	
		BEALB285MW05	12/18/2018	N	< 0.80 U	< 0.80 U	< 0.80 U	< 0.80 U	< 0.80 U	< 0.10 U	< 0.10 U	< 0.10 U	< 0.10 U	
3/6/2019	N		< 0.80	< 0.80	0.6 J	< 0.80	< 0.80	< 0.10 UJ	< 0.10 UJ	< 0.10 UJ	< 0.10 UJ			
BEALB285MW06	12/18/2018	N	3.1	4.9	56	< 0.80 U	12	< 0.10 U	< 0.10 U	< 0.10 U	< 0.10 U			
	12/18/2018	FD	3.3	5.2	61	< 0.80 U	13	< 0.10 UJ	< 0.10 UJ	< 0.10 UJ	< 0.10 UJ			
	3/6/2019	N	4.6	5.2	49	< 0.80 U	7.1	< 0.10 UJ	< 0.10 UJ	< 0.10 UJ	< 0.10 UJ			
	3/6/2019	FD	4.2	4.7	53	< 0.80 U	7.2	< 0.10 UJ	< 0.10 UJ	< 0.10 UJ	< 0.10 UJ			
292 Birch Drive	273 Birch Drive	BEALB285MW07	4/8/2019	N	< 0.80 U	< 0.80 U	9.1	< 0.80 UJ	0.52 J	< 0.10 UJ	< 0.10 UJ	< 0.10 UJ	< 0.10 UJ	
		BEALB292MW01	3/23/2017	N	< 0.80	3.2	10	< 0.80	< 0.80	< 0.10	< 0.10	< 0.10	< 0.10	

Appendix E-3
 Historical Groundwater Analytical Results - 2013 through 2019
 Laurel Bay Military Housing Area
 MCAS Beaufort, South Carolina

Old Laurel Bay Military Housing Area Address	New Laurel Bay Military Housing Area Address	SCDHEC RBSLs			Benzene	Ethylbenzene	Naphthalene	Toluene	Xylenes	Benzo(a)anthracene	Benzo(b)fluoranthene	Benzo(k)fluoranthene	Chrysene	Dibenz(a,h)anthracene	
		Well ID	Sample Date	Sample Type	5	700	25	1000	10000	10	10	10	10	10	
		325 Ash Street	238 Ash Street	BEALB325MW01	7/25/2016	N	< 0.80 U	25	100 J	< 0.80 U	18	< 0.10 U	< 0.10 U	< 0.10 U	< 0.10 U
6/14/2017	N				< 0.80 U	18	86	< 0.80 U	8.8	< 0.10 U	< 0.10 U	< 0.10 U	< 0.10 U	< 0.10 UJ	
1/23/2018	N				< 0.80 U	16	92	< 0.80 U	7.1	< 0.10 U	< 0.10 U	< 0.10 U	< 0.10 U	< 0.10 U	
3/18/2019	N				NA	NA	80	NA	NA	NA	NA	NA	NA	NA	NA
3/18/2019	FD				NA	NA	86	NA	NA	NA	NA	NA	NA	NA	NA
BEALB325MW02	12/19/2018			N	< 0.80 U	6.9	41	< 0.80 U	20	< 0.10 U	< 0.10 U	< 0.10 U	< 0.10 U	< 0.10 U	< 0.10 U
3/18/2019	N			NA	NA	27	NA	NA	NA	NA	NA	NA	NA	NA	
BEALB325MW03	12/19/2018			N	< 0.80 U	2.4	10	< 0.80 U	0.87 J	< 0.10 U	< 0.10 U	< 0.10 U	< 0.10 U	< 0.10 U	< 0.10 U
3/15/2019	N			NA	NA	8.8	NA	NA	NA	NA	NA	NA	NA	NA	
BEALB325MW04	12/19/2018			N	< 0.80 U	< 0.80 U	< 0.80 U	< 0.80 U	< 0.80 U	< 0.10 U	< 0.10 U	< 0.10 U	< 0.10 U	< 0.10 U	< 0.10 U
3/15/2019	N			NA	NA	< 0.80 U	NA	NA	NA	NA	NA	NA	NA	NA	
BEALB325MW05	12/19/2018			N	< 0.80 U	< 0.80 U	0.66 J	< 0.80 U	< 0.80 U	< 0.10 UJ	< 0.10 UJ	< 0.10 UJ	< 0.10 UJ	< 0.10 UJ	< 0.10 UJ
3/18/2019	N			NA	NA	0.62 J	NA	NA	NA	NA	NA	NA	NA	NA	
BEALB325MW06	12/19/2018			N	< 0.80 U	21	91	0.56 J	36	< 0.10 U	< 0.10 U	< 0.10 U	< 0.10 U	< 0.10 U	< 0.10 U
3/18/2019	N/A			NS - FP	NS - FP	NS - FP	NS - FP	NS - FP	NS - FP	NS - FP	NS - FP	NS - FP	NS - FP	NS - FP	
BEALB325MW07	12/19/2018	N	< 0.80 U	< 0.80 U	< 0.80 U	< 0.80 U	< 0.80 U	< 0.10 U	< 0.10 U	< 0.10 U	< 0.10 U	< 0.10 U	< 0.10 U		
3/18/2019	N	NA	NA	0.43 J	NA	NA	NA	NA	NA	NA	NA	NA			
BEALB325MW08	12/19/2018	N	1.7	21	140	0.51 J	39	< 0.10 U	< 0.10 U	< 0.10 U	< 0.10 U	< 0.10 U	< 0.10 U		
3/18/2019	N	NA	NA	91	NA	NA	NA	NA	NA	NA	NA	NA			
3/18/2019	FD	NA	NA	92	NA	NA	NA	NA	NA	NA	NA	NA			
BEALB325MW09	4/8/2019	N	< 0.80 U	< 0.80 U	< 0.80 U	< 0.80 U	< 0.80 U	< 0.10 UJ	< 0.10 UJ	< 0.10 UJ	< 0.10 UJ	< 0.10 UJ	< 0.10 UJ		
4/8/2019	FD	< 0.80 U	< 0.80 U	< 0.80 U	< 0.80 U	< 0.80 U	< 0.80 U	< 0.10 U	< 0.10 U	< 0.10 U	< 0.10 U	< 0.10 U			
BEALB325MW10	4/8/2019	N	< 0.80 U	< 0.80 U	< 0.80 U	< 0.80 U	< 0.80 U	< 0.10 U	< 0.10 U	< 0.10 U	< 0.10 U	< 0.10 U	< 0.10 U		
326 Ash Street	239 Ash Street	BEALB326MW01	7/25/2016	N	2.6	15	49	0.86 J	59	< 0.10 U	< 0.10 U	< 0.10 U	< 0.10 U	< 0.10 U	
			6/14/2017	N	2.2	8	37	< 0.80 U	23	< 0.50 UJ	< 0.50 UJ	< 0.50 UJ	< 0.50 UJ	< 0.50 UJ	
			1/23/2018	N	3.7	19	74	0.68 J	43	< 0.10 UJ	< 0.10 UJ	< 0.10 UJ	< 0.10 UJ	< 0.10 UJ	
			3/18/2019	N	NA	NA	51	NA	NA	NA	NA	NA	NA	NA	
			3/18/2019	FD	NA	NA	48	NA	NA	NA	NA	NA	NA	NA	
		BEALB326MW02	12/19/2018	N	< 0.80 U	< 0.80 U	< 0.80 U	< 0.80 U	< 0.80 U	< 0.10 U	< 0.10 U	< 0.10 U	< 0.10 U	< 0.10 U	
		12/19/2018	FD	< 0.80 U	< 0.80 U	< 0.80 U	< 0.80 U	< 0.80 U	< 0.10 U	< 0.10 U	< 0.10 U	< 0.10 U	< 0.10 U		
		3/15/2019	N	NA	NA	< 0.80 U	NA	NA	NA	NA	NA	NA	NA		
		BEALB326MW03	12/19/2018	N	< 0.80 U	< 0.80 U	< 0.80 U	< 0.80 U	< 0.80 U	< 0.10 U	< 0.10 U	< 0.10 U	< 0.10 U	< 0.10 U	
		3/14/2019	N	NA	NA	< 0.80 U	NA	NA	NA	NA	NA	NA	NA		
BEALB326MW04	12/19/2018	N	< 0.80 U	< 0.80 U	< 0.80 U	< 0.80 U	< 0.80 U	< 0.10 U	< 0.10 U	< 0.10 U	< 0.10 U	< 0.10 U			
3/15/2019	N	NA	NA	< 0.80 U	NA	NA	NA	NA	NA	NA	NA				
BEALB326MW05	12/19/2018	N	< 0.80 U	< 0.80 U	0.60 J	< 0.80 U	< 0.80 U	< 0.10 U	< 0.10 U	< 0.10 U	< 0.10 U	< 0.10 U			
3/15/2019	N	NA	NA	< 0.80 U	NA	NA	NA	NA	NA	NA	NA				
330 Ash Street	309 Ash Street	BEALB330MW01	7/26/2016	N	1.3	48	120	0.86 J	100	< 0.10 UJ	< 0.10 UJ	< 0.10 UJ	< 0.10 UJ	< 0.10 UJ	
			6/14/2017	N	1.5	46	150	1.1	68	< 0.10 U	< 0.10 U	< 0.10 U	< 0.10 U	< 0.10 U	
			1/24/2018	N/A	NS - FP	NS - FP	NS - FP	NS - FP	NS - FP	NS - FP	NS - FP	NS - FP	NS - FP	NS - FP	
			3/14/2019	N/A	NS - FP	NS - FP	NS - FP	NS - FP	NS - FP	NS - FP	NS - FP	NS - FP	NS - FP	NS - FP	
		BEALB330MW02	12/18/2018	N	< 0.80 U	< 0.80 U	< 0.80 U	< 0.80 U	< 0.80 U	< 0.10 U	< 0.10 UJ	< 0.10 UJ	< 0.10 UJ	< 0.10 UJ	
		3/14/2019	N	< 0.80 U	< 0.80 U	1.1	< 0.80 U	< 0.80 U	< 0.10 U	< 0.10 U	< 0.10 U	< 0.10 U	< 0.10 U		
		BEALB330MW03	12/17/2018	N	< 0.80 U	< 0.80 U	1.2	< 0.80 U	< 0.80 U	< 0.10 UJ	< 0.10 UJ	< 0.10 UJ	< 0.10 UJ	< 0.10 UJ	
		3/15/2019	N	< 0.80 U	0.84 J	4.2	< 0.80 U	0.76 J	< 0.10 U	< 0.10 U	< 0.10 U	< 0.10 U	< 0.10 U		
		BEALB330MW04	12/17/2018	N	< 0.80 U	< 0.80 U	< 0.80 U	< 0.80 U	< 0.80 U	< 0.10 UJ	< 0.10 UJ	< 0.10 UJ	< 0.10 UJ	< 0.10 UJ	
		3/15/2019	N	< 0.80 U	< 0.80 U	3.5	< 0.80 U	< 0.80 U	< 0.10 UJ	< 0.10 UJ	< 0.10 UJ	< 0.10 UJ	< 0.10 UJ		
BEALB330MW05	12/18/2018	N	< 0.80 U	< 0.80 U	< 0.80 U	< 0.80 U	< 0.80 U	< 0.10 U	< 0.10 U	< 0.10 U	< 0.10 U	< 0.10 U			
12/18/2018	FD	< 0.80 U	< 0.80 U	< 0.80 U	< 0.80 U	< 0.80 U	< 0.80 U	< 0.10 U	< 0.10 UJ	< 0.10 UJ	< 0.10 UJ				
3/14/2019	N	< 0.80 U	< 0.80 U	< 0.80 U	< 0.80 U	< 0.80 U	< 0.80 U	< 0.10 U	< 0.10 U	< 0.10 U	< 0.10 U				
331 Ash Street	324 Ash Street	BEALB331MW01	3/23/2017	N	< 0.80	2	41	< 0.80	3.6	< 0.10	< 0.10	< 0.10	< 0.10		
			1/24/2018	N	< 0.80 U	1	32	< 0.80 U	1.8	< 0.10 U	< 0.10 U	< 0.10 U	< 0.10 U		
			3/15/2019	N	< 0.80 U	0.82 J	22	< 0.80 U	1.1	< 0.10 U	< 0.10 U	< 0.10 U	< 0.10 U		
			3/15/2019	FD	< 0.80 U	0.88 J	23	< 0.80 U	1.1	< 0.10 UJ	< 0.10 UJ	< 0.10 UJ	< 0.10 UJ		
		BEALB331MW02	12/18/2018	N	< 0.80 U	< 0.80 U	< 0.80 U	< 0.80 U	< 0.80 U	< 0.10 U	< 0.10 U	< 0.10 U	< 0.10 U		
		3/14/2019	N	< 0.80 U	< 0.80 U	< 0.80 U	< 0.80 U	< 0.80 U	< 0.10 U	< 0.10 U	< 0.10 U	< 0.10 U			
		BEALB331MW03	12/18/2018	N	< 0.80 U	< 0.80 U	< 0.80 U	< 0.80 U	< 0.80 U	< 0.10 U	< 0.10 U	< 0.10 U	< 0.10 U		
		3/14/2019	N	< 0.80 U	< 0.80 U	< 0.80 U	< 0.80 U	< 0.80 U	< 0.10 U	< 0.10 U	< 0.10 U	< 0.10 U			
		BEALB331MW04	12/18/2018	N	< 0.80 U	< 0.80 U	< 0.80 U	< 0.80 U	< 0.80 U	< 0.10 U	< 0.10 U	< 0.10 U	< 0.10 U		
		3/14/2019	N	< 0.80 U	< 0.80 U	< 0.80 U	< 0.80 U	< 0.80 U	< 0.10 U	< 0.10 U	< 0.10 U	< 0.10 U			
BEALB331MW05	12/18/2018	N	< 0.80 U	< 0.80 U	6.2	< 0.80 U	< 0.80 U	< 0.10 U	< 0.10 U	< 0.10 U	< 0.10 U				
3/14/2019	N	< 0.80 U	< 0.80 U	0.89 J	< 0.80 U	< 0.80 U	< 0.80 U	< 0.10 U	< 0.10 U	< 0.10 U	< 0.10 U				

Appendix E-3
 Historical Groundwater Analytical Results - 2013 through 2019
 Laurel Bay Military Housing Area
 MCAS Beaufort, South Carolina

Old Laurel Bay Military Housing Area Address	New Laurel Bay Military Housing Area Address	SCDHEC RBSLs			Benzene	Ethylbenzene	Naphthalene	Toluene	Xylenes	Benzo(a)anthracene	Benzo(b)fluoranthene	Benzo(k)fluoranthene	Chrysene	Dibenz(a,h)anthracene
		Well ID	Sample Date	Sample Type	5	700	25	1000	10000	10	10	10	10	10
335 Ash Street	350 Ash Street	BEALB335MW01	1/24/2018	N/A	NS - FP	NS - FP	NS - FP	NS - FP	NS - FP	NS - FP	NS - FP	NS - FP	NS - FP	NS - FP
			3/14/2019	N/A	NS - FP	NS - FP	NS - FP	NS - FP	NS - FP	NS - FP	NS - FP	NS - FP	NS - FP	NS - FP
		BEALB335MW02	12/17/2018	N	< 0.80 U	< 0.80 U	6	< 0.80 U	< 0.80 U	< 0.10 UJ	< 0.10 UJ	< 0.10 UJ	< 0.10 UJ	< 0.10 UJ
			12/17/2018	FD	< 0.80 U	< 0.80 U	6.7	< 0.80 U	< 0.80 U	< 0.10 U	< 0.10 U	< 0.10 U	< 0.10 U	< 0.10 U
			3/14/2019	N	< 0.80 U	< 0.80 U	2.2	< 0.80 U	< 0.80 U	< 0.10 U	< 0.10 U	< 0.10 U	< 0.10 U	< 0.10 U
		BEALB335MW03	12/13/2018	N	< 0.80 U	< 0.80 U	< 0.80 U	< 0.80 U	< 0.80 U	< 0.10 U	< 0.10 U	< 0.10 U	< 0.10 U	< 0.10 U
			3/14/2019	N	< 0.80 U	< 0.80 U	< 0.80 U	< 0.80 U	< 0.80 U	< 0.10 U	< 0.10 U	< 0.10 U	< 0.10 U	< 0.10 U
		BEALB335MW04	12/17/2018	N	< 0.80 U	< 0.80 U	< 0.80 U	< 0.80 U	< 0.80 U	< 0.10 U	< 0.10 U	< 0.10 U	< 0.10 U	< 0.10 U
			3/14/2019	N	< 0.80 U	< 0.80 U	< 0.80 U	< 0.80 U	< 0.80 U	< 0.10 U	< 0.10 U	< 0.10 U	< 0.10 U	< 0.10 U
		BEALB335MW05	12/17/2018	N	< 0.80 U	< 0.80 U	< 0.80 U	< 0.80 U	< 0.80 U	< 0.10 U	< 0.10 U	< 0.10 U	< 0.10 U	< 0.10 U
	3/14/2019	N	< 0.80 U	< 0.80 U	< 0.80 U	< 0.80 U	< 0.80 U	< 0.10 U	< 0.10 U	< 0.10 U	< 0.10 U	< 0.10 U		
336 Ash Street	381 Ash Street	BEALB336MW01	7/25/2016	N	5.9	12	55	< 0.80 U	2	< 0.10 U	< 0.10 U	< 0.10 U	< 0.10 U	< 0.10 U
			7/25/2016	FD	6.6	13	63	< 0.80 U	2.3	< 0.10 U	< 0.10 U	< 0.10 U	< 0.10 U	< 0.10 U
			6/15/2017	N	7.7	21	130	< 0.80 U	< 0.80 U	0.041 J	< 0.10 U	< 0.10 U	< 0.10 U	< 0.10 U
			1/24/2018	N	6.6	18	79	< 0.80 U	< 0.80 U	< 0.10 U	< 0.10 U	< 0.10 U	< 0.10 U	< 0.10 U
			3/14/2019	N/A	NS - FP	NS - FP	NS - FP	NS - FP	NS - FP	NS - FP	NS - FP	NS - FP	NS - FP	NS - FP
		BEALB336MW02	12/19/2018	N	< 0.80 U	< 0.80 U	0.81 J	< 0.80 U	< 0.80 U	< 0.10 U	< 0.10 U	< 0.10 U	< 0.10 U	< 0.10 U
			3/14/2019	N	< 0.80 U	NA	< 0.80 U	NA	NA	NA	NA	NA	NA	NA
			3/14/2019	FD	< 0.80 U	NA	< 0.80 U	NA	NA	NA	NA	NA	NA	NA
		BEALB336MW03	12/19/2018	N	< 0.80 U	< 0.80 U	< 0.80 U	< 0.80 U	< 0.80 U	< 0.10 U	< 0.10 U	< 0.10 U	< 0.10 U	< 0.10 U
			3/14/2019	N	< 0.80 U	NA	< 0.80 U	NA	NA	NA	NA	NA	NA	NA
		BEALB336MW04	12/19/2018	N	< 0.80 U	< 0.80 U	< 0.80 U	< 0.80 U	< 0.80 U	< 0.10 UJ	< 0.10 UJ	< 0.10 UJ	< 0.10 UJ	< 0.10 UJ
			3/14/2019	N	< 0.80 U	NA	< 0.80 U	NA	NA	NA	NA	NA	NA	NA
		BEALB336MW05	12/19/2018	N	< 0.80 U	< 0.80 U	< 0.80 U	< 0.80 U	< 0.80 U	< 0.10 U	< 0.10 U	< 0.10 U	< 0.10 U	< 0.10 U
			3/14/2019	N	< 0.80 U	NA	< 0.80 U	NA	NA	NA	NA	NA	NA	NA
BEALB336MW06	12/19/2018	N	< 0.80 U	< 0.80 U	< 0.80 U	< 0.80 U	< 0.80 U	< 0.10 U	< 0.10 U	< 0.10 U	< 0.10 U	< 0.10 U		
	3/14/2019	N	< 0.80 U	NA	< 0.80 U	NA	NA	NA	NA	NA	NA	NA		
342 Ash Street	445 Ash Street	BEALB342MW01	3/23/2017	N	0.68	0.72	5.1	< 0.80	< 0.80	< 0.10	< 0.10	< 0.10	< 0.10	< 0.10
343 Ash Street	410 Ash Street	BEALB343MW01	7/25/2016	N	< 0.80 U	13	37	< 0.80 U	< 0.80 U	< 0.10 U	< 0.10 U	< 0.10 U	< 0.10 U	< 0.10 U
			6/15/2017	N	< 0.80 U	3.9	7.7	< 0.80 U	< 0.80 U	< 0.10 U	< 0.10 U	< 0.10 U	< 0.10 U	< 0.10 U
			1/24/2018	N	< 0.80 U	1.7	8.7	< 0.80 U	< 0.80 U	< 0.10 U	< 0.10 U	< 0.10 U	< 0.10 U	< 0.10 U
			3/14/2019	N	NA	NA	3.5	NA	NA	NA	NA	NA	NA	NA
		BEALB343MW02	12/13/2018	N	< 0.80 UJ	< 0.80 UJ	0.60 J	< 0.80 UJ	< 0.80 UJ	< 0.10 U	< 0.10 U	< 0.10 U	< 0.10 U	< 0.10 U
			3/14/2019	N	NA	NA	< 0.80 U	NA	NA	NA	NA	NA	NA	NA
		BEALB343MW03	12/13/2018	N	< 0.80 UJ	< 0.80 UJ	1.3 J	< 0.80 UJ	< 0.80 UJ	< 0.10 U	< 0.10 U	< 0.10 U	< 0.10 U	< 0.10 U
			3/13/2019	N	NA	NA	34	NA	NA	NA	NA	NA	NA	NA
		BEALB343MW04	12/13/2018	N	< 0.80 U	< 0.80 U	< 0.80 U	< 0.80 U	< 0.80 U	< 0.10 U	< 0.10 U	< 0.10 U	< 0.10 U	< 0.10 U
			3/14/2019	N	NA	NA	< 0.80 U	NA	NA	NA	NA	NA	NA	NA
BEALB343MW05	12/13/2018	N	< 0.80 UJ	< 0.80 UJ	< 0.80 UJ	< 0.80 UJ	< 0.80 UJ	< 0.10 U	< 0.10 U	< 0.10 U	< 0.10 U	< 0.10 U		
	3/13/2019	N	NA	NA	< 0.80 U	NA	NA	NA	NA	NA	NA	NA		
353 Ash Street	502 Ash Street	BEALB353MW01	7/25/2016	N	0.97 J	15	100	< 0.80 U	1.2	< 0.10 U	< 0.10 U	< 0.10 U	< 0.10 U	< 0.10 U
			6/15/2017	N	1.4	11	17	< 0.80 U	0.47 J	< 0.50 U	< 0.50 U	< 0.50 U	< 0.50 U	< 0.50 U
			1/26/2018	N	1.2	18	1.6	< 0.80 U	0.56 J	< 0.50 UJ	< 0.50 UJ	< 0.50 UJ	< 0.50 UJ	< 0.50 UJ
			3/14/2019	N	NA	NA	2.2	NA	NA	NA	NA	NA	NA	NA
		BEALB353MW02	12/19/2018	N	< 0.80 U	1.2	1.3	< 0.80 U	< 0.80 U	< 0.10 UJ	< 0.10 UJ	< 0.10 UJ	< 0.10 UJ	< 0.10 UJ
			3/13/2019	N	NA	NA	1.2	NA	NA	NA	NA	NA	NA	NA
		BEALB353MW03	12/19/2018	N	< 0.80 U	< 0.80 U	< 0.80 U	< 0.80 U	< 0.80 U	< 0.10 U	< 0.10 U	< 0.10 U	< 0.10 U	< 0.10 U
			3/13/2019	N	NA	NA	< 0.80 U	NA	NA	NA	NA	NA	NA	NA
		BEALB353MW04	12/19/2018	N	< 0.80 U	4.5	29	< 0.80 U	< 0.80 U	< 0.10 U	< 0.10 U	< 0.10 U	< 0.10 U	< 0.10 U
			3/13/2019	N	NA	NA	13	NA	NA	NA	NA	NA	NA	NA
			3/13/2019	FD	NA	NA	12	NA	NA	NA	NA	NA	NA	NA
		BEALB353MW05	12/19/2018	N	< 0.80 U	< 0.80 U	< 0.80 U	< 0.80 U	< 0.80 U	< 0.10 U	< 0.10 U	< 0.10 U	< 0.10 U	< 0.10 U
			3/14/2019	N	NA	NA	< 0.80 U	NA	NA	NA	NA	NA	NA	NA
		BEALB353MW06	12/19/2018	N	< 0.80 U	< 0.80 U	< 0.80 U	< 0.80 U	< 0.80 U	< 0.10 U	< 0.10 U	< 0.10 U	< 0.10 U	< 0.10 U
	3/13/2019	N	NA	NA	< 0.80 U	NA	NA	NA	NA	NA	NA	NA		
BEALB353MW07	12/18/2018	N	< 0.80 U	< 0.80 U	< 0.80 U	< 0.80 U	< 0.80 U	< 0.10 UJ	< 0.10 UJ	< 0.10 UJ	< 0.10 UJ	< 0.10 UJ		
	3/13/2019	N	NA	NA	< 0.80 U	NA	NA	NA	NA	NA	NA	NA		
BEALB353MW08	12/19/2018	N	< 0.80 U	< 0.80 U	< 0.80 U	< 0.80 U	< 0.80 U	< 0.10 U	< 0.10 U	< 0.10 U	< 0.10 U	< 0.10 U		
	3/13/2019	N	NA	NA	< 0.80 U	NA	NA	NA	NA	NA	NA	NA		
BEALB353MW09	4/8/2019	N	< 0.80 U	< 0.80 U	< 0.80 U	< 0.80 UJ	< 0.80 U	< 0.10 U	< 0.10 U	< 0.10 U	< 0.10 U	< 0.10 U		
BEALB353MW10	4/8/2019	N	< 0.80 U	< 0.80 U	< 0.80 U	< 0.80 U	< 0.80 U	< 0.10 U	< 0.10 U	< 0.10 U	< 0.10 U	< 0.10 U		

Appendix E-3
 Historical Groundwater Analytical Results - 2013 through 2019
 Laurel Bay Military Housing Area
 MCAS Beaufort, South Carolina

Old Laurel Bay Military Housing Area Address	New Laurel Bay Military Housing Area Address	SCDHEC RBSLs			Benzene	Ethylbenzene	Naphthalene	Toluene	Xylenes	Benzo(a)anthracene	Benzo(b)fluoranthene	Benzo(k)fluoranthene	Chrysene	Dibenz(a,h)anthracene	
		Well ID	Sample Date	Sample Type	5	700	25	1000	10000	10	10	10	10	10	
388 Acorn Drive	125 Acorn Drive	BEALB388MW110	7/29/2013	N	0.25 J	15	72	< 0.25 U	23	0.33	0.19 J	< 0.11 U	0.20 J	< 0.11 U	
			9/10/2014	N	2.0	14	71	< 0.20 U	18	< 0.040 U	< 0.040 U	< 0.040 U	< 0.040 U	< 0.080 U	
			9/14/2015	N	0.75 J	NA	49 BJ	NA	NA	NA	NA	NA	NA	NA	NA
			7/27/2016	N	NA	NA	30	NA	NA	NA	NA	NA	NA	NA	NA
			6/15/2017	N	NA	NA	34	NA	NA	NA	NA	NA	NA	NA	NA
			1/24/2018	N	NA	NA	62	NA	NA	NA	NA	NA	NA	NA	NA
			3/18/2019	N	NA	NA	35	NA	NA	NA	NA	NA	NA	NA	NA
			3/18/2019	FD	NA	NA	32	NA	NA	NA	NA	NA	NA	NA	NA
		BEALB388MW111	7/29/2013	N	< 0.25 U	< 0.25 U	< 0.25 U	< 0.25 U	< 0.25 U	< 0.25 U	< 0.10 U	< 0.10 U	< 0.10 U	< 0.10 U	< 0.10 U
			9/10/2014	N	< 0.40 U	< 0.20 U	0.48 J	< 0.20 U	< 0.40 U	< 0.040 U	< 0.040 U	< 0.040 U	< 0.040 U	< 0.040 U	< 0.080 U
			9/14/2015	N	< 0.45 U	NA	< 0.96 U	NA	NA	NA	NA	NA	NA	NA	NA
			7/27/2016	N	NA	NA	< 0.80 U	NA	NA	NA	NA	NA	NA	NA	NA
			6/15/2017	N	NA	NA	< 0.80 U	NA	NA	NA	NA	NA	NA	NA	NA
			1/24/2018	N	NA	NA	< 0.80 U	NA	NA	NA	NA	NA	NA	NA	NA
			3/18/2019	N	NA	NA	< 0.80 U	NA	NA	NA	NA	NA	NA	NA	NA
			BEALB388MW112	7/29/2013	N	< 0.25 U	< 0.25 U	14	< 0.25 U	< 0.25 U	< 0.11 U	< 0.11 U	< 0.11 U	< 0.11 U	< 0.11 U
		9/10/2014		N	< 0.40 U	< 0.20 U	26	< 0.20 U	< 0.40 U	< 0.040 U	< 0.040 U	< 0.040 U	< 0.040 U	< 0.040 U	< 0.080 U
		9/14/2015		N	< 0.45 U	NA	6.8 BJ	NA	NA	NA	NA	NA	NA	NA	NA
		7/27/2016		N	NA	NA	2.8	NA	NA	NA	NA	NA	NA	NA	NA
		7/27/2016		FD	NA	NA	3.2	NA	NA	NA	NA	NA	NA	NA	NA
		6/15/2017		N	NA	NA	8.5	NA	NA	NA	NA	NA	NA	NA	NA
		1/24/2018		N	NA	NA	3.5	NA	NA	NA	NA	NA	NA	NA	NA
		3/18/2019		N	NA	NA	2.1	NA	NA	NA	NA	NA	NA	NA	NA
		391 Acorn Drive	138 Acorn Drive	BEALB391MW113	7/30/2013	N	< 0.25 U	< 0.25 U	< 0.25 U	< 0.25 U	< 0.25 U	< 0.11 U	< 0.11 U	< 0.11 U	< 0.11 U
9/10/2014	N				< 0.40 U	< 0.20 U	< 0.20 U	< 0.20 U	< 0.40 U	< 0.040 U	< 0.040 U	< 0.040 U	< 0.040 U	< 0.080 U	
9/15/2015	N				< 0.45 U	NA	< 0.96 U	NA	NA	NA	NA	NA	NA	NA	
BEALB391MW114	7/29/2013			N	< 0.25 U	< 0.25 U	6.6	< 0.25 U	< 0.25 U	< 0.11 U	< 0.11 U	< 0.11 U	< 0.11 U	< 0.11 U	< 0.11 U
	7/29/2013			FD	< 0.25 U	< 0.25 U	6.3	< 0.25 U	< 0.25 U	< 0.11 U	< 0.11 U	< 0.11 U	< 0.11 U	< 0.11 U	< 0.11 U
	9/10/2014			N	< 0.40 U	< 0.20 U	12	< 0.20 U	< 0.40 U	< 0.040 U	< 0.040 U	< 0.040 U	< 0.040 U	< 0.040 U	< 0.080 U
BEALB391MW115	9/14/2015			N	< 0.45 U	NA	0.51 BJ	NA	NA	NA	NA	NA	NA	NA	NA
	7/29/2013			N	< 0.25 U	< 0.25 U	< 0.25 U	< 0.25 U	< 0.25 U	< 0.12 U	< 0.12 U	< 0.12 U	< 0.12 U	< 0.12 U	< 0.12 U
	9/10/2014			N	< 0.40 U	< 0.20 U	0.89 J	< 0.20 U	< 0.40 U	< 0.040 U	< 0.040 U	< 0.040 U	< 0.040 U	< 0.040 U	< 0.080 U
BEALB391MW116	9/14/2015			N	< 0.45 U	NA	0.63 BJ	NA	NA	NA	NA	NA	NA	NA	NA
	7/29/2013			N	< 0.25 U	< 0.25 U	3.7	< 0.25 U	< 0.25 U	< 0.10 U	< 0.10 U	< 0.10 U	< 0.10 U	< 0.10 U	< 0.10 U
	9/10/2014			N	< 0.40 U	< 0.20 U	0.57 J	< 0.20 U	< 0.40 U	< 0.040 U	< 0.040 U	< 0.040 U	< 0.040 U	< 0.040 U	< 0.080 U
398 Acorn Drive	203 Acorn Drive	BEALB398MW104	9/14/2015	N	< 0.45 U	NA	19 BJ	NA	NA	NA	NA	NA	NA		
			7/30/2013	N	< 0.25 U	< 0.25 U	< 0.25 U	< 0.25 U	< 0.25 U	< 0.10 U	< 0.10 U	< 0.10 U	< 0.10 U	< 0.10 U	
			9/10/2014	N	< 0.40 U	< 0.20 U	< 0.20 U	< 0.20 U	< 0.40 U	< 0.040 U	< 0.040 U	< 0.040 U	< 0.040 U	< 0.080 U	
		BEALB398MW105	9/15/2015	N	< 0.45 U	NA	< 0.96 U	NA	NA	NA	NA	NA	NA	NA	
			7/30/2013	N	< 0.25 U	< 0.25 U	< 0.25 U	< 0.25 U	< 0.25 U	< 0.11 U	< 0.11 U	< 0.11 U	< 0.11 U	< 0.11 U	
			9/10/2014	N	< 0.40 U	< 0.20 U	< 0.20 U	< 0.20 U	< 0.40 U	< 0.040 U	< 0.040 U	< 0.040 U	< 0.040 U	< 0.080 U	
		BEALB398MW106	9/15/2015	N	< 0.45 U	NA	0.18 J	NA	NA	NA	NA	NA	NA	NA	
			7/30/2013	N	0.71	0.18 J	0.93	< 0.25 U	< 0.25 U	< 0.11 U	< 0.11 U	< 0.11 U	< 0.11 U	< 0.11 U	
			9/10/2014	N	< 0.40 U	< 0.20 U	< 0.20 U	< 0.20 U	< 0.40 U	< 0.040 U	< 0.040 U	< 0.040 U	< 0.040 U	< 0.080 U	
430 Elderberry Drive	323 Elderberry Drive	BEALB430MW01	9/15/2015	N	< 0.45 U	NA	< 0.96 U	NA	NA	NA	NA	NA	NA		
			7/22/2016	N	< 0.80 U	9.1	24	< 0.80 U	24	< 0.10 U	< 0.10 U	< 0.10 U	< 0.10 U		

Appendix E-3
Historical Groundwater Analytical Results - 2013 through 2019
Laurel Bay Military Housing Area
MCAS Beaufort, South Carolina

Old Laurel Bay Military Housing Area Address	New Laurel Bay Military Housing Area Address	SCDHEC RBSLs			Benzene	Ethylbenzene	Naphthalene	Toluene	Xylenes	Benzo(a)anthracene	Benzo(b)fluoranthene	Benzo(k)fluoranthene	Chrysene	Dibenz(a,h)anthracene	
		Well ID	Sample Date	Sample Type	5	700	25	1000	10000	10	10	10	10	10	
437 Elderberry Drive	362 Elderberry Drive	BEALB437MW133	7/31/2013	N	0.93	25	110	0.57	49	< 0.21 UJ	< 0.21 UJ	< 0.21 UJ	< 0.21 UJ	< 0.21 UJ	
			7/31/2013	FD	0.96	26	110	0.61	50	< 0.21 UJ	< 0.21 UJ	< 0.21 UJ	< 0.21 UJ	< 0.21 UJ	
			9/11/2014	N	0.40 J	8.8	41	< 0.20 U	18	< 0.040 U	< 0.040 U	< 0.040 U	< 0.040 U	< 0.080 U	
			9/11/2014	FD	0.41 J	9.3	45	< 0.20 U	19	< 0.040 U	< 0.040 U	< 0.040 U	< 0.040 U	< 0.080 U	
			9/15/2015	N	1.5 J	NA	180 BJ	NA	NA	NA	NA	NA	NA	NA	NA
			9/15/2015	FD	1.3 J	NA	200 BJ	NA	NA	NA	NA	NA	NA	NA	NA
			7/27/2016	N	NA	NA	77	NA	NA	NA	NA	NA	NA	NA	NA
			6/15/2017	N	NA	NA	170	NA	NA	NA	NA	NA	NA	NA	NA
		1/25/2018	N	NA	NA	83	NA	NA	NA	NA	NA	NA	NA	NA	
		3/11/2019	N	NA	NA	120	NA	NA	NA	NA	NA	NA	NA	NA	
		BEALB437MW134	7/31/2013	N	< 0.50 U	< 0.50 U	6.9	< 0.50 U	< 0.50 U	< 0.21 U	< 0.21 U	< 0.21 U	< 0.21 U	< 0.21 U	< 0.21 U
			9/11/2014	N	< 0.40 U	< 0.20 U	1.1	< 0.20 U	< 0.40 U	< 0.040 U	< 0.040 U	< 0.040 U	< 0.040 U	< 0.040 U	< 0.080 U
			9/15/2015	N	< 0.45 U	NA	0.86 J	NA	NA	NA	NA	NA	NA	NA	NA
			7/27/2016	N	NA	NA	0.88 J	NA	NA	NA	NA	NA	NA	NA	NA
			6/15/2017	N	NA	NA	1.7	NA	NA	NA	NA	NA	NA	NA	NA
			1/25/2018	N	NA	NA	1.0	NA	NA	NA	NA	NA	NA	NA	NA
		3/11/2019	N	NA	NA	0.72 J	NA	NA	NA	NA	NA	NA	NA	NA	
		BEALB437MW135	7/31/2013	N	< 0.50 U	< 0.50 U	< 0.50 U	< 0.50 U	< 0.50 U	< 0.21 U	< 0.21 U	< 0.21 U	< 0.21 U	< 0.21 U	< 0.21 U
			9/11/2014	N	< 0.40 U	< 0.20 U	< 0.20 U	< 0.20 U	< 0.40 U	< 0.040 U	< 0.040 U	< 0.040 U	< 0.040 U	< 0.040 U	< 0.080 U
			9/15/2015	N	< 0.45 U	NA	< 0.96 U	NA	NA	NA	NA	NA	NA	NA	NA
			7/27/2016	N	NA	NA	< 0.80 U	NA	NA	NA	NA	NA	NA	NA	NA
			6/15/2017	N	NA	NA	< 0.80 U	NA	NA	NA	NA	NA	NA	NA	NA
			1/24/2018	N	NA	NA	< 0.80 U	NA	NA	NA	NA	NA	NA	NA	NA
		3/11/2019	N	NA	NA	< 0.80 U	NA	NA	NA	NA	NA	NA	NA	NA	
		BEALB437MW140	7/31/2013	N	< 0.50 U	< 0.50 U	< 0.50 U	< 0.50 U	< 0.50 U	< 0.21 U	< 0.21 U	< 0.21 U	< 0.21 U	< 0.21 U	< 0.21 U
			9/11/2014	N	< 0.40 U	< 0.20 U	< 0.20 U	< 0.20 U	< 0.40 U	< 0.040 U	< 0.040 U	< 0.040 U	< 0.040 U	< 0.040 U	< 0.080 U
			9/15/2015	N	< 0.45 U	NA	< 0.96 U	NA	NA	NA	NA	NA	NA	NA	NA
			7/27/2016	N	NA	NA	< 0.80 U	NA	NA	NA	NA	NA	NA	NA	NA
			6/15/2017	N	NA	NA	< 0.80 U	NA	NA	NA	NA	NA	NA	NA	NA
			1/24/2018	N	NA	NA	< 0.80 U	NA	NA	NA	NA	NA	NA	NA	NA
		3/12/2019	N	NA	NA	0.66 J	NA	NA	NA	NA	NA	NA	NA	NA	
		3/12/2019	FD	NA	NA	< 0.80 U	NA	NA	NA	NA	NA	NA	NA	NA	
		BEALB437MW141	7/31/2013	N	< 0.50 U	< 0.50 U	< 0.50 U	< 0.50 U	< 0.50 U	< 0.21 U	< 0.21 U	< 0.21 U	< 0.21 U	< 0.21 U	< 0.21 U
			9/11/2014	N	< 0.40 U	< 0.20 U	< 0.20 U	< 0.20 U	< 0.40 U	< 0.040 U	< 0.040 U	< 0.040 U	< 0.040 U	< 0.040 U	< 0.080 U
			9/15/2015	N	< 0.45 U	NA	< 0.96 U	NA	NA	NA	NA	NA	NA	NA	NA
			7/27/2016	N	NA	NA	< 0.80 U	NA	NA	NA	NA	NA	NA	NA	NA
			6/15/2017	N	NA	NA	< 0.80 U	NA	NA	NA	NA	NA	NA	NA	NA
			1/24/2018	N	NA	NA	< 0.80 U	NA	NA	NA	NA	NA	NA	NA	NA
		3/12/2019	N	NA	NA	< 0.80 U	NA	NA	NA	NA	NA	NA	NA	NA	
		BEALB437MW142	7/31/2013	N	< 0.50 U	< 0.50 U	0.33 J	< 0.50 U	0.18 J	< 0.21 U	< 0.21 U	< 0.21 U	< 0.21 U	< 0.21 U	< 0.21 U
			9/11/2014	N	< 0.40 U	< 0.20 U	< 0.20 U	< 0.20 U	< 0.40 U	< 0.040 U	< 0.040 U	< 0.040 U	< 0.040 U	< 0.040 U	< 0.080 U
			9/15/2015	N	< 0.45 U	NA	< 0.96 U	NA	NA	NA	NA	NA	NA	NA	NA
7/27/2016	N		NA	NA	2.4	NA	NA	NA	NA	NA	NA	NA	NA		
6/15/2017	N		NA	NA	1.1	NA	NA	NA	NA	NA	NA	NA	NA		
1/24/2018	N		NA	NA	0.67 J	NA	NA	NA	NA	NA	NA	NA	NA		
3/12/2019	N	NA	NA	< 0.80 U	NA	NA	NA	NA	NA	NA	NA	NA			
440 Elderberry Drive	405 Elderberry Drive	BEALB440MW01	7/22/2016	N	1.1	16	88	< 0.80 U	11	< 0.50 U	< 0.50 U	< 0.50 U	< 0.50 U	< 0.50 U	
			7/22/2016	FD	1	15	90	< 0.80 U	9.7	< 0.10 U	< 0.10 U	< 0.10 U	< 0.10 U	< 0.10 U	
			6/15/2017	N	0.56 J	8.5	64	< 0.80 U	< 0.80 U	< 0.10 U	< 0.10 U	< 0.10 U	< 0.10 U	< 0.10 U	
			1/24/2018	N	< 0.80 U	3.4	31	< 0.80 U	< 0.80 U	< 0.10 UJ	< 0.10 UJ	< 0.10 UJ	< 0.10 UJ	< 0.10 UJ	
			3/12/2019	N	NA	NA	< 0.80 U	NA	NA	NA	NA	NA	NA	NA	NA
		BEALB440MW02	12/18/2018	N	< 0.80 U	< 0.80 U	1.6	< 0.80 U	< 0.80 U	< 0.10 U	< 0.10 U	< 0.10 U	< 0.10 U	< 0.10 U	< 0.10 U
			3/12/2019	N	NA	NA	< 0.80 U	NA	NA	NA	NA	NA	NA	NA	NA
		BEALB440MW03	12/18/2018	N	< 0.80 U	< 0.80 U	3.2	< 0.80 U	< 0.80 U	< 0.10 U	< 0.10 U	< 0.10 U	< 0.10 U	< 0.10 U	< 0.10 U
			3/12/2019	N	NA	NA	< 0.80 U	NA	NA	NA	NA	NA	NA	NA	NA
		BEALB440MW04	12/18/2018	N	< 0.80 U	< 0.80 U	< 0.80 U	< 0.80 U	< 0.80 U	< 0.10 U	< 0.10 U	< 0.10 U	< 0.10 U	< 0.10 U	< 0.10 U
3/12/2019	N		NA	NA	< 0.80 U	NA	NA	NA	NA	NA	NA	NA	NA		
BEALB440MW05	12/18/2018	N	< 0.80 U	< 0.80 U	0.53 J	< 0.80 U	< 0.80 U	< 0.10 U	< 0.10 U	< 0.10 U	< 0.10 U	< 0.10 U	< 0.10 U		
	3/12/2019	N	NA	NA	2.1	NA	NA	NA	NA	NA	NA	NA	NA		
441 Elderberry Drive	392 Elderberry Drive	BEALB441MW117	7/31/2013	N	< 0.50 U	< 0.50 U	< 0.50 U	< 0.50 U	< 0.21 U	< 0.21 U	< 0.21 U	< 0.21 U	< 0.21 U		
			9/11/2014	N	< 0.40 U	< 0.20 U	0.54 J	< 0.20 U	< 0.40 U	< 0.040 U	< 0.040 U	< 0.040 U	< 0.040 U	< 0.080 U	
		BEALB441MW118	7/31/2013	N	< 0.50 U	< 0.50 U	6.9	< 0.50 U	< 0.50 U	< 0.21 U	< 0.21 U	< 0.21 U	< 0.21 U	< 0.21 U	
			9/11/2014	N	< 0.40 U	< 0.20 U	2.7	< 0.20 U	< 0.40 U	< 0.040 U	< 0.040 U	< 0.040 U	< 0.040 U	< 0.080 U	
		BEALB441MW119	7/31/2013	N	< 0.50 U	0.22 J	7.0	< 0.50 U	< 0.50 U	< 0.21 U	< 0.21 U	< 0.21 U	< 0.21 U	< 0.21 U	
			9/11/2014	N	< 0.40 U	0.33 J	8.1	< 0.20 U	< 0.40 U	< 0.040 U	< 0.040 U	< 0.040 U	< 0.040 U	< 0.080 U	

Appendix E-3
 Historical Groundwater Analytical Results - 2013 through 2019
 Laurel Bay Military Housing Area
 MCAS Beaufort, South Carolina

Old Laurel Bay Military Housing Area Address	New Laurel Bay Military Housing Area Address	SCDHEC RBSLs			Benzene	Ethylbenzene	Naphthalene	Toluene	Xylenes	Benzo(a)anthracene	Benzo(b)fluoranthene	Benzo(k)fluoranthene	Chrysene	Dibenz(a,h)anthracene	
		Well ID	Sample Date	Sample Type	5	700	25	1000	10000	10	10	10	10	10	
456 Elderberry Drive	537 Elderberry Drive	BEALB456MW01	7/22/2016	N	6.1	44	200	< 4.0 U	28	< 0.10 U	< 0.10 U	< 0.10 U	< 0.10 U		
			6/15/2017	N	5.4	64	340	< 0.80 U	41	0.21 J	< 0.50 U	< 0.50 U	< 0.50 U	< 0.50 U	
			1/26/2018	N	4.4 J	51	320	< 4.0 U	36	< 0.10 U	< 0.10 U	< 0.10 U	< 0.10 U	< 0.10 U	
			3/8/2019	N/A	NS - FP	NS - FP	NS - FP	NS - FP	NS - FP	NS - FP	NS - FP	NS - FP	NS - FP	NS - FP	NS - FP
		BEALB456MW02	12/18/2018	N	< 0.80 U	< 0.80 U	< 0.80 U	< 0.80 U	< 0.80 U	< 0.80 U	< 0.10 U	< 0.10 U	< 0.10 U	< 0.10 U	< 0.10 U
			3/8/2019	N	< 0.80 U	NA	< 0.80 U	NA	NA	NA	NA	NA	NA	NA	NA
		BEALB456MW03	12/18/2018	N	< 0.80 U	< 0.80 U	< 0.80 U	< 0.80 U	< 0.80 U	< 0.80 U	< 0.10 U	< 0.10 U	< 0.10 U	< 0.10 U	< 0.10 U
			3/8/2019	N	< 0.80 U	NA	< 0.80 U	NA	NA	NA	NA	NA	NA	NA	NA
		BEALB456MW04	12/18/2018	N	< 0.80 U	< 0.80 U	< 0.80 U	< 0.80 U	< 0.80 U	< 0.80 U	< 0.10 UJ	< 0.10 UJ	< 0.10 UJ	< 0.10 UJ	< 0.10 UJ
			3/11/2019	N	< 0.80 U	NA	< 0.80 U	NA	NA	NA	NA	NA	NA	NA	NA
BEALB456MW05	12/18/2018	N	< 0.80 U	< 0.80 U	< 0.80 U	< 0.80 U	< 0.80 U	< 0.80 U	< 0.10 UJ	< 0.10 UJ	< 0.10 UJ	< 0.10 UJ	< 0.10 UJ		
	3/8/2019	N	< 0.80 U	NA	< 0.80 U	NA	NA	NA	NA	NA	NA	NA	NA		
458 Elderberry Drive	551 Elderberry Drive	BEALB458MW01	7/22/2016	N	1.5	19	76	< 0.80 U	< 0.80 U	< 0.10 U	< 0.10 U	< 0.10 U	< 0.10 U		
			6/15/2017	N/A	NS - FP	NS - FP	NS - FP	NS - FP	NS - FP	NS - FP	NS - FP	NS - FP	NS - FP	NS - FP	
			1/26/2018	N/A	NS - FP	NS - FP	NS - FP	NS - FP	NS - FP	NS - FP	NS - FP	NS - FP	NS - FP	NS - FP	
			3/13/2019	N/A	NS - FP	NS - FP	NS - FP	NS - FP	NS - FP	NS - FP	NS - FP	NS - FP	NS - FP	NS - FP	
		BEALB458MW02	12/17/2018	N	< 0.80 U	< 0.80 U	< 0.80 U	< 0.80 U	< 0.80 U	< 0.80 U	< 0.10 U	< 0.10 U	< 0.10 U	< 0.10 U	< 0.10 U
			3/13/2019	N	< 0.80 U	< 0.80 U	7.6	< 0.80 U	< 0.80 U	< 0.10 UJ	< 0.10 UJ	< 0.10 UJ	< 0.10 UJ	< 0.10 UJ	
		BEALB458MW03	12/18/2018	N	< 0.80 U	< 0.80 U	0.75 J	< 0.80 U	< 0.80 U	< 0.10 U	< 0.10 U	< 0.10 U	< 0.10 U	< 0.10 U	< 0.10 U
			3/13/2019	N	< 0.80 U	< 0.80 U	< 0.80 U	< 0.80 U	< 0.80 U	< 0.10 UJ	< 0.10 UJ	< 0.10 UJ	< 0.10 UJ	< 0.10 UJ	
		BEALB458MW04	12/17/2018	N	< 0.80 U	< 0.80 U	< 0.80 U	< 0.80 U	< 0.80 U	0.040 J	< 0.10 U	< 0.10 U	< 0.10 U	< 0.10 U	< 0.10 U
			3/13/2019	N	< 0.80 U	< 0.80 U	< 0.80 U	< 0.80 U	< 0.80 U	< 0.10 UJ	< 0.10 UJ	< 0.10 UJ	< 0.10 UJ	< 0.10 UJ	
468 Dogwood Drive	65 Dogwood Drive	BEALB468MW01	7/25/2016	N	< 0.80 U	< 0.80 U	1.3	< 0.80 U	< 0.80 U	< 0.10 U	< 0.10 U	< 0.10 U	< 0.10 U		
473 Dogwood Drive	82 Dogwood Drive	BEALB473MW01	3/23/2017	N	< 0.80 U	11	57	< 0.80 U	2.7	< 0.10 U	< 0.10 U	< 0.10 U	< 0.10 U		
			1/24/2018	N	< 0.80 U	5.3	37	< 0.80 U	0.60 J	< 0.10 U	< 0.10 U	< 0.10 U	< 0.10 U	< 0.10 U	
			3/13/2019	N	< 0.80 U	4.4	32	< 0.80 U	1.4	< 0.10 UJ	< 0.10 UJ	< 0.10 UJ	< 0.10 UJ	< 0.10 UJ	
			3/13/2019	FD	< 0.80 U	4.5	30	< 0.80 U	1.4	< 0.10 UJ	< 0.10 UJ	< 0.10 UJ	< 0.10 UJ	< 0.10 UJ	
		BEALB473MW02	12/18/2018	N	< 0.80 U	< 0.80 U	< 0.80 U	< 0.80 U	< 0.80 U	< 0.10 UJ	< 0.10 UJ	< 0.10 UJ	< 0.10 UJ	< 0.10 UJ	< 0.10 UJ
			3/12/2019	N	< 0.80 U	< 0.80 U	< 0.80 U	< 0.80 U	< 0.80 U	< 0.10 UJ	< 0.10 UJ	< 0.10 UJ	< 0.10 UJ	< 0.10 UJ	
		BEALB473MW03	12/18/2018	N	< 0.80 U	< 0.80 U	< 0.80 U	< 0.80 U	< 0.80 U	< 0.10 U	< 0.10 U	< 0.10 U	< 0.10 U	< 0.10 U	< 0.10 U
			3/13/2019	N	< 0.80 U	< 0.80 U	< 0.80 U	< 0.80 U	< 0.80 U	< 0.10 UJ	< 0.10 UJ	< 0.10 UJ	< 0.10 UJ	< 0.10 UJ	
		BEALB473MW04	12/18/2018	N	< 0.80 U	< 0.80 U	< 0.80 U	< 0.80 U	< 0.80 U	< 0.10 U	< 0.10 U	< 0.10 U	< 0.10 U	< 0.10 U	< 0.10 U
			3/13/2019	N	< 0.80 U	< 0.80 U	< 0.80 U	< 0.80 U	< 0.80 U	< 0.10 UJ	< 0.10 UJ	< 0.10 UJ	< 0.10 UJ	< 0.10 UJ	
BEALB473MW05	12/18/2018	N	< 0.80 U	< 0.80 U	0.51 J	< 0.80 U	< 0.80 U	< 0.10 U	< 0.10 U	< 0.10 U	< 0.10 U	< 0.10 U	< 0.10 U		
	3/12/2019	N	< 0.80 U	< 0.80 U	< 0.80 U	< 0.80 U	< 0.80 U	< 0.10 UJ	< 0.10 UJ	< 0.10 UJ	< 0.10 UJ	< 0.10 UJ			
518 Laurel Bay Boulevard	403 Laurel Bay Boulevard	BEALB518MW01	7/26/2016	N	< 0.80 U	1.5	20	< 0.80 U	2.6	< 0.10 U	0.16 J	< 0.10 U	0.15 J		
635 Dahlia Drive	542 Dahlia Drive	BEALB635MW01	7/22/2016	N	< 0.80 U	< 0.80 U	0.81 J	< 0.80 U	< 0.80 U	< 0.10 U	< 0.10 U	< 0.10 U	< 0.10 U		
638 Dahlia Drive	549 Dahlia Drive	BEALB638MW01	7/22/2016	N	< 0.80 U	< 0.80 U	< 0.80 U	< 0.80 U	< 0.80 U	< 0.10 U	< 0.10 U	< 0.10 U	< 0.10 U		
640 Dahlia Drive	569 Dahlia Drive	BEALB640MW01	7/22/2016	N	< 0.80 U	< 0.80 U	< 0.80 U	< 0.80 U	< 0.80 U	< 0.10 U	< 0.10 U	< 0.10 U	< 0.10 U		
			7/22/2016	N	< 0.80 U	< 0.80 U	< 0.80 U	< 0.80 U	< 0.80 U	< 0.10 U	< 0.10 U	< 0.10 U	< 0.10 U		
647 Dahlia Drive	668 Dahlia Drive	BEALB647MW01	7/21/2016	N	< 0.80 U	0.59 J	4.3	< 0.80 U	0.79 J	< 0.10 U	< 0.10 U	< 0.10 U	< 0.10 U		
648 Dahlia Drive	633 Dahlia Drive	BEALB648MW01	7/21/2016	N	< 0.80 U	1.2	4.8	< 0.80 U	1.9	< 0.10 U	< 0.10 U	< 0.10 U	< 0.10 U		
			6/16/2017	N	< 0.80 U	5.3	7.7	< 0.80 U	0.98 J	< 0.10 U	< 0.10 U	< 0.10 U	< 0.10 U	< 0.10 U	
			1/24/2018	N/A	NS - FP	NS - FP	NS - FP	NS - FP	NS - FP	NS - FP	NS - FP	NS - FP	NS - FP	NS - FP	
			3/7/2019	N/A	NS - FP	NS - FP	NS - FP	NS - FP	NS - FP	NS - FP	NS - FP	NS - FP	NS - FP	NS - FP	
		BEALB648MW02	12/17/2018	N	< 0.80 U	< 0.80 U	< 0.80 U	< 0.80 U	< 0.80 U	< 0.10 U	< 0.10 U	< 0.10 U	< 0.10 U	< 0.10 U	< 0.10 U
			3/8/2019	N	< 0.80 U	< 0.80 U	< 0.80 U	< 0.80 U	< 0.80 U	< 0.10 UJ	< 0.10 UJ	< 0.10 UJ	< 0.10 UJ	< 0.10 UJ	
		BEALB648MW03	12/17/2018	N	< 0.80 U	< 0.80 U	0.43 J	< 0.80 U	< 0.80 U	< 0.10 U	< 0.10 U	< 0.10 U	< 0.10 U	< 0.10 U	< 0.10 U
			3/7/2019	N	< 0.80 U	< 0.80 U	< 0.80 U	< 0.80 U	< 0.80 U	< 0.10 U	< 0.10 U	< 0.10 U	< 0.10 U	< 0.10 U	
BEALB648MW04	12/13/2018	N	< 0.80 U	< 0.80 U	0.86 J	< 0.80 U	< 0.80 U	< 0.10 U	< 0.10 U	< 0.10 U	< 0.10 U	< 0.10 U	< 0.10 U		
	3/7/2019	N	< 0.80 U	< 0.80 U	3.9	< 0.80 U	0.48 J	< 0.10 UJ	< 0.10 UJ	< 0.10 UJ	< 0.10 UJ	< 0.10 UJ			

Appendix E-3
 Historical Groundwater Analytical Results - 2013 through 2019
 Laurel Bay Military Housing Area
 MCAS Beaufort, South Carolina

Old Laurel Bay Military Housing Area Address	New Laurel Bay Military Housing Area Address	SCDHEC RBSLs			Benzene	Ethylbenzene	Naphthalene	Toluene	Xylenes	Benzo(a)anthracene	Benzo(b)fluoranthene	Benzo(k)fluoranthene	Chrysene	Dibenz(a,h)anthracene	
		Well ID	Sample Date	Sample Type	5	700	25	1000	10000	10	10	10	10	10	
650 Dahlia Drive	653 Dahlia Drive	BEALB650MW01	7/21/2016	N/A	NS - FP	NS - FP	NS - FP	NS - FP	NS - FP	NS - FP	NS - FP	NS - FP	NS - FP	NS - FP	
			6/16/2017	N	0.56 J	13	59	< 0.80 U	2.3	< 0.10 U	< 0.10 U	< 0.10 U	< 0.10 U	< 0.10 U	< 0.10 U
			1/26/2018	N	< 0.80 U	4.3	12	< 0.80 U	0.46 J	< 0.10 U	< 0.10 U	< 0.10 U	< 0.10 U	< 0.10 U	< 0.10 U
			3/7/2019	N	< 0.80 U	0.62 J	0.84 J	< 0.80 U	< 0.80 U	0.11 J	0.067 J	0.053 J	0.072 J	0.050 J	
			3/7/2019	FD	< 0.80 U	0.74 J	1.1	< 0.80 U	< 0.80 U	< 0.10 UJ	< 0.10 UJ	< 0.10 UJ	< 0.10 UJ	< 0.10 UJ	< 0.10 UJ
		BEALB650MW02	7/21/2016	N	< 0.80 U	< 0.80 U	< 0.80 U	< 0.80 U	< 0.80 U	< 0.80 U	< 0.10 U	< 0.10 U	< 0.10 U	< 0.10 U	< 0.10 U
			6/15/2017	N	< 0.80 U	< 0.80 U	< 0.80 U	< 0.80 U	< 0.80 U	< 0.10 UJ	< 0.10 UJ	< 0.10 UJ	< 0.10 UJ	< 0.10 UJ	< 0.10 UJ
			1/26/2018	N	< 0.80 U	< 0.80 U	< 0.80 U	< 0.80 U	< 0.80 U	< 0.10 U	< 0.10 U	< 0.10 U	< 0.10 U	< 0.10 U	< 0.10 U
		BEALB650MW03	12/17/2018	N	< 0.80 UJ	< 0.80 UJ	< 0.80 UJ	< 0.80 UJ	< 0.80 UJ	< 0.80 UJ	< 0.10 U	< 0.10 U	< 0.10 U	< 0.10 U	< 0.10 U
			3/7/2019	N	< 0.80 U	< 0.80 U	0.86 J	< 0.80 U	< 0.80 U	< 0.10 UJ	< 0.10 UJ	< 0.10 UJ	< 0.10 UJ	< 0.10 UJ	< 0.10 UJ
		BEALB650MW04	12/17/2018	N	< 0.80 U	< 0.80 U	< 0.80 U	< 0.80 U	< 0.80 U	< 0.80 U	< 0.10 UJ	< 0.10 UJ	< 0.10 UJ	< 0.10 UJ	< 0.10 UJ
			3/7/2019	N	< 0.80 U	< 0.80 U	< 0.80 U	< 0.80 U	< 0.80 U	< 0.10 UJ	< 0.10 UJ	< 0.10 UJ	< 0.10 UJ	< 0.10 UJ	< 0.10 UJ
BEALB650MW05	12/17/2018	N	< 0.80 U	< 0.80 U	< 0.80 U	< 0.80 U	< 0.80 U	< 0.80 U	< 0.10 UJ	< 0.10 UJ	< 0.10 UJ	< 0.10 UJ	< 0.10 UJ		
	3/7/2019	N	< 0.80 U	< 0.80 U	< 0.80 U	< 0.80 U	< 0.80 U	< 0.10 UJ	< 0.10 UJ	< 0.10 UJ	< 0.10 UJ	< 0.10 UJ	< 0.10 UJ		
BEALB650MW06	12/17/2018	N	< 0.80 U	< 0.80 U	< 0.80 U	< 0.80 U	< 0.80 U	< 0.80 U	< 0.10 UJ	< 0.10 UJ	< 0.10 UJ	< 0.10 UJ	< 0.10 UJ		
	3/6/2019	N	< 0.80 U	< 0.80 U	< 0.80 U	< 0.80 U	< 0.80 U	< 0.10 UJ	< 0.10 UJ	< 0.10 UJ	< 0.10 UJ	< 0.10 UJ	< 0.10 UJ		
652 Dahlia Drive	669 Dahlia Drive	BEALB652MW01	7/21/2016	N	< 0.80 U	< 0.80 U	0.61 J	< 0.80 U	0.49 J	< 0.10 U	< 0.10 U	< 0.10 U	< 0.10 U		
		BEALB652MW02	7/21/2016	N	< 0.80 U	< 0.80 U	< 0.80 U	< 0.80 U	< 0.80 U	< 0.10 U	< 0.10 U	< 0.10 U	< 0.10 U		
747 Blue Bell Lane	426 Blue Bell Lane	BEALB747MW01	3/23/2017	N	< 0.80	2.1	22	< 0.80	0.7	< 0.10	< 0.10	< 0.10	< 0.10		
749 Blue Bell Lane	440 Blue Bell Lane	BEALB749MW01	3/23/2017	N	< 0.80	3.3	29	< 0.80	7.4	< 0.10	< 0.10	< 0.10	< 0.10		
			1/25/2018	N	< 0.80 U	< 0.80 U	< 0.80 U	< 0.80 U	< 0.80 U	< 0.10 U	< 0.10 U	< 0.10 U	< 0.10 U	< 0.10 U	
			3/6/2019	N	< 0.80 U	< 0.80 U	0.53 J	< 0.80 U	< 0.80 U	< 0.10 UJ	< 0.10 UJ	< 0.10 UJ	< 0.10 UJ	< 0.10 UJ	
		BEALB749MW02	12/13/2018	N	< 0.80 U	< 0.80 U	< 0.80 U	< 0.80 U	< 0.80 U	< 0.80 U	< 0.10 U	< 0.10 U	< 0.10 U	< 0.10 U	
			3/6/2019	N	< 0.80 U	< 0.80 U	< 0.80 U	< 0.80 U	< 0.80 U	< 0.10 UJ	< 0.10 U	< 0.10 UJ	< 0.10 UJ	< 0.10 UJ	
		BEALB749MW03	12/13/2018	N	< 0.80 UJ	< 0.80 UJ	< 0.80 UJ	< 0.80 UJ	< 0.80 UJ	< 0.80 UJ	< 0.10 U	< 0.10 U	< 0.10 U	< 0.10 U	
			3/6/2019	N	< 0.80 U	< 0.80 U	< 0.80 U	< 0.80 U	< 0.80 U	< 0.10 UJ	< 0.10 U	< 0.10 UJ	< 0.10 UJ	< 0.10 UJ	
		BEALB749MW04	12/13/2018	N	< 0.80 UJ	< 0.80 UJ	< 0.80 UJ	< 0.80 UJ	< 0.80 UJ	< 0.80 UJ	< 0.10 U	< 0.10 U	< 0.10 U	< 0.10 U	
			3/6/2019	N	< 0.80 U	< 0.80 U	< 0.80 U	< 0.80 U	< 0.80 U	< 0.10 UJ	< 0.10 U	< 0.10 UJ	< 0.10 UJ	< 0.10 UJ	
		BEALB749MW05	12/13/2018	N	< 0.80 UJ	< 0.80 UJ	< 0.80 UJ	< 0.80 UJ	< 0.80 UJ	< 0.80 UJ	< 0.10 U	< 0.10 U	< 0.10 U	< 0.10 U	
3/5/2019	N		< 0.80 U	< 0.80 U	< 0.80 U	< 0.80 U	< 0.80 U	< 0.10 UJ	< 0.10 UJ	< 0.10 UJ	< 0.10 UJ	< 0.10 UJ			
760 Althea Street	101 Althea Street	BEALB760MW01	7/21/2016	N	< 0.80 U	< 0.80 U	< 0.80 U	< 0.80 U	< 0.10 U	< 0.10 U	< 0.10 U	< 0.10 U			
774 Althea Street	247 Althea Street	BEALB774MW01	3/20/2018	N/A	NS - FP	NS - FP	NS - FP	NS - FP	NS - FP	NS - FP	NS - FP	NS - FP	NS - FP		
			3/12/2019	N/A	NS - FP	NS - FP	NS - FP	NS - FP	NS - FP	NS - FP	NS - FP	NS - FP	NS - FP		
		BEALB774MW02	12/17/2018	N	< 0.80 U	< 0.80 U	< 0.80 U	< 0.80 U	< 0.80 U	< 0.80 U	< 0.10 U	< 0.10 U	< 0.10 U	< 0.10 U	
			3/12/2019	N	< 0.80 U	< 0.80 U	< 0.80 U	< 0.80 U	< 0.80 U	< 0.10 UJ	< 0.10 UJ	< 0.10 UJ	< 0.10 UJ	< 0.10 UJ	
		BEALB774MW03	12/17/2018	N	< 0.80 U	< 0.80 U	< 0.80 U	< 0.80 U	< 0.80 U	< 0.80 U	< 0.10 UJ	< 0.10 UJ	< 0.10 UJ	< 0.10 UJ	
			3/12/2019	N	< 0.80 U	< 0.80 U	< 0.80 U	< 0.80 U	< 0.80 U	< 0.10 UJ	< 0.10 UJ	< 0.10 UJ	< 0.10 UJ	< 0.10 UJ	
		BEALB774MW04	12/17/2018	N	< 0.80 U	< 0.80 U	< 0.80 U	< 0.80 U	< 0.80 U	< 0.80 U	< 0.10 UJ	< 0.10 UJ	< 0.10 UJ	< 0.10 UJ	
3/12/2019	N		< 0.80 U	< 0.80 U	< 0.80 U	< 0.80 U	< 0.80 U	< 0.10 UJ	< 0.10 UJ	< 0.10 UJ	< 0.10 UJ	< 0.10 UJ			
BEALB774MW05	12/17/2018	N	< 0.80 U	< 0.80 U	< 0.80 U	< 0.80 U	< 0.80 U	< 0.80 U	< 0.10 U	< 0.10 U	< 0.10 U	< 0.10 U			
	3/12/2019	N	< 0.80 U	< 0.80 U	< 0.80 U	< 0.80 U	< 0.80 U	< 0.10 UJ	< 0.10 U	< 0.10 UJ	< 0.10 UJ	< 0.10 UJ			
775 Althea Street	244 Althea Street	BEALB775MW01	3/23/2017	N	< 0.80	6.2	23	< 0.80	< 0.80	< 0.10	< 0.10	< 0.10			
1033 Foxglove Street	256 Foxglove Street	BEALB1033MW01	12/16/2015	N	< 0.45 U	< 0.51 U	1.1 J	< 0.48 U	< 0.57 U	< 0.040 U	< 0.040 U	< 0.040 U	< 0.080 U		
			12/16/2015	FD	< 0.45 U	< 0.51 U	0.84 J	< 0.48 U	< 0.57 U	< 0.040 U	< 0.040 U	< 0.040 U	< 0.080 U		
		BEALB1033MW02	12/16/2015	N	< 0.45 U	< 0.51 U	< 0.96 U	< 0.48 U	< 0.57 U	< 0.040 U	< 0.040 U	< 0.040 U	< 0.080 U		
			12/16/2015	N	< 0.45 U	< 0.51 U	0.30 J	< 0.48 U	< 0.57 U	< 0.040 U	< 0.040 U	< 0.040 U	< 0.080 U		
BEALB1033MW03	12/15/2015	N	< 0.45 U	< 0.51 U	0.71 J	< 0.48 U	< 0.57 U	< 0.040 U	< 0.040 U	< 0.040 U	< 0.040 U	< 0.080 U			
	12/15/2015	N	< 0.45 U	< 0.51 U	0.71 J	< 0.48 U	< 0.57 U	< 0.040 U	< 0.040 U	< 0.040 U	< 0.040 U	< 0.080 U			
1034 Foxglove Street	261 Foxglove Street	BEALB1034MW01	3/24/2017	N	< 0.80	< 0.80	1.5	< 0.80	< 0.80	< 0.10	< 0.10	< 0.10			

Appendix E-3
 Historical Groundwater Analytical Results - 2013 through 2019
 Laurel Bay Military Housing Area
 MCAS Beaufort, South Carolina

Old Laurel Bay Military Housing Area Address	New Laurel Bay Military Housing Area Address	SCDHEC RBSLs			Benzene	Ethylbenzene	Naphthalene	Toluene	Xylenes	Benzo(a)anthracene	Benzo(b)fluoranthene	Benzo(k)fluoranthene	Chrysene	Dibenz(a,h)anthracene	
		Well ID	Sample Date	Sample Type	5	700	25	1000	10000	10	10	10	10	10	
1054 Gardenia Drive	Empty Lot	BEALB1054DMW1	8/1/2013	N	< 0.50 U	< 0.50 U	< 0.50 U	< 0.50 U	< 0.50 U	< 0.20 U	< 0.20 U	< 0.20 U	< 0.20 U	< 0.20 U	
			9/11/2014	N	< 0.40 U	< 0.20 U	< 0.20 U	< 0.20 U	< 0.40 U	< 0.040 U	< 0.040 U	< 0.040 U	< 0.040 U	< 0.080 U	
			9/16/2015	N	< 0.45 U	NA	< 0.96 U	NA	NA	NA	NA	NA	NA	NA	NA
			7/27/2016	N	NA	NA	0.99 J	NA	NA	NA	NA	NA	NA	NA	NA
			6/19/2017	N	NA	NA	< 0.80 U	NA	NA	NA	NA	NA	NA	NA	NA
			1/25/2018	N	NA	NA	< 0.80 U	NA	NA	NA	NA	NA	NA	NA	NA
			3/4/2019	N	NA	NA	< 0.80 U	NA	NA	NA	NA	NA	NA	NA	NA
		BEALB1054MW2	8/1/2013	N	< 0.50 U	< 0.50 U	3.7	< 0.50 U	< 0.50 U	< 0.21 U	< 0.21 U	< 0.21 U	< 0.21 U	< 0.21 U	< 0.21 U
			8/1/2013	FD	< 0.50 U	< 0.50 U	3.7	< 0.50 U	< 0.50 U	< 0.21 U	< 0.21 U	< 0.21 U	< 0.21 U	< 0.21 U	< 0.21 U
			9/11/2014	N	< 0.40 U	< 0.20 U	0.45 J	< 0.20 U	< 0.40 U	< 0.040 U	< 0.040 U	< 0.040 U	< 0.040 U	< 0.040 U	< 0.080 U
			9/16/2015	N	< 0.45 U	NA	< 0.96 U	NA	NA	NA	NA	NA	NA	NA	NA
			7/27/2016	N	NA	NA	< 0.80 U	NA	NA	NA	NA	NA	NA	NA	NA
			6/19/2017	N	NA	NA	< 0.80 U	NA	NA	NA	NA	NA	NA	NA	NA
			1/25/2018	N	NA	NA	< 0.80 U	NA	NA	NA	NA	NA	NA	NA	NA
		3/4/2019	N	NA	NA	0.58 J	NA	NA	NA	NA	NA	NA	NA	NA	
		BEALB1054MW4	8/1/2013	N	< 0.50 U	< 0.50 U	< 0.50 U	< 0.50 U	< 0.50 U	< 0.20 U	< 0.20 U	< 0.20 U	< 0.20 U	< 0.20 U	< 0.20 U
			9/11/2014	N	< 0.40 U	< 0.20 U	< 0.20 U	< 0.20 U	< 0.40 U	< 0.040 U	< 0.040 U	< 0.040 U	< 0.040 U	< 0.040 U	< 0.080 U
			9/16/2015	N	< 0.45 U	NA	< 0.96 U	NA	NA	NA	NA	NA	NA	NA	NA
			7/28/2016	N	NA	NA	< 0.80 U	NA	NA	NA	NA	NA	NA	NA	NA
			6/19/2017	N	NA	NA	< 0.80 U	NA	NA	NA	NA	NA	NA	NA	NA
			1/25/2018	N	NA	NA	< 0.80 U	NA	NA	NA	NA	NA	NA	NA	NA
			3/4/2019	N	NA	NA	< 0.80 U	NA	NA	NA	NA	NA	NA	NA	NA
		BEALB1054MW7	8/1/2013	N	< 0.50 U	< 0.50 U	3.6	< 0.50 U	< 0.50 U	< 0.21 U	< 0.21 U	< 0.21 U	< 0.21 U	< 0.21 U	< 0.21 U
			9/11/2014	N	< 0.40 U	< 0.20 U	< 0.20 U	1.5	< 0.40 U	< 0.040 U	< 0.040 U	< 0.040 U	< 0.040 U	< 0.040 U	< 0.080 U
			9/16/2015	N	< 0.45 U	NA	< 0.96 U	NA	NA	NA	NA	NA	NA	NA	NA
			7/27/2016	N	NA	NA	< 0.80 U	NA	NA	NA	NA	NA	NA	NA	NA
			6/19/2017	N	NA	NA	< 0.80 U	NA	NA	NA	NA	NA	NA	NA	NA
			1/25/2018	N	NA	NA	< 0.80 U	NA	NA	NA	NA	NA	NA	NA	NA
			3/4/2019	N	NA	NA	< 0.80 U	NA	NA	NA	NA	NA	NA	NA	NA
		BEALB1054MW127	8/1/2013	N	< 0.50 U	2.5	25	< 0.50 U	0.62	< 0.21 UJ	< 0.21 UJ	< 0.21 UJ	< 0.21 UJ	< 0.21 UJ	< 0.21 UJ
			9/11/2014	N	< 0.40 U	2.3	15	< 0.20 U	1.1	< 0.040 U	< 0.040 U	< 0.040 U	< 0.040 U	< 0.040 U	< 0.080 U
			9/16/2015	N	< 0.45 U	NA	17	NA	NA	NA	NA	NA	NA	NA	NA
			7/28/2016	N	NA	NA	8.3	NA	NA	NA	NA	NA	NA	NA	NA
			6/19/2017	N	NA	NA	7.2	NA	NA	NA	NA	NA	NA	NA	NA
			1/25/2018	N	NA	NA	8.7	NA	NA	NA	NA	NA	NA	NA	NA
			3/4/2019	N	NA	NA	5.4	NA	NA	NA	NA	NA	NA	NA	NA
		BEALB1054MW128	8/1/2013	N	< 0.50 U	4.4	42	0.20 J	6.3	< 0.21 UJ	< 0.21 UJ	< 0.21 UJ	< 0.21 UJ	< 0.21 UJ	< 0.21 UJ
			9/11/2014	N	< 0.40 U	2.4	18	< 0.20 U	2.5	< 0.040 U	< 0.040 U	< 0.040 U	< 0.040 U	< 0.040 U	< 0.080 U
			9/16/2015	N	< 0.45 U	NA	23 BJ	NA	NA	NA	NA	NA	NA	NA	NA
			7/27/2016	N	NA	NA	4.9	NA	NA	NA	NA	NA	NA	NA	NA
			6/19/2017	N	NA	NA	13	NA	NA	NA	NA	NA	NA	NA	NA
			1/25/2018	N	NA	NA	7.0	NA	NA	NA	NA	NA	NA	NA	NA
			3/4/2019	N	NA	NA	11	NA	NA	NA	NA	NA	NA	NA	NA
		BEALB1054MW129	8/1/2013	N	0.32 J	18	73	2.1	35	< 0.21 U	< 0.21 U	< 0.21 U	< 0.21 U	< 0.21 U	< 0.21 U
			9/11/2014	N	0.19 J	13	54	1.3	25	< 0.040 U	< 0.040 U	< 0.040 U	< 0.040 U	< 0.040 U	< 0.080 U
			9/11/2014	FD	0.19 J	12	44	1.3	22	< 0.040 U	< 0.040 U	< 0.040 U	< 0.040 U	< 0.040 U	< 0.080 U
			9/16/2015	N	< 0.45 U	NA	54 BJ	NA	NA	NA	NA	NA	NA	NA	NA
			9/16/2015	FD	< 0.45 U	NA	59	NA	NA	NA	NA	NA	NA	NA	NA
7/28/2016	N		NA	NA	29	NA	NA	NA	NA	NA	NA	NA	NA		
6/19/2017	N		NA	NA	31	NA	NA	NA	NA	NA	NA	NA	NA		
1/25/2018	N		NA	NA	41	NA	NA	NA	NA	NA	NA	NA	NA		
3/5/2019	N		NA	NA	45	NA	NA	NA	NA	NA	NA	NA	NA		
3/5/2019	FD	NA	NA	43	NA	NA	NA	NA	NA	NA	NA	NA			

Appendix E-3
 Historical Groundwater Analytical Results - 2013 through 2019
 Laurel Bay Military Housing Area
 MCAS Beaufort, South Carolina

Old Laurel Bay Military Housing Area Address	New Laurel Bay Military Housing Area Address	SCDHEC RBSLs			Benzene	Ethylbenzene	Naphthalene	Toluene	Xylenes	Benzo(a)anthracene	Benzo(b)fluoranthene	Benzo(k)fluoranthene	Chrysene	Dibenz(a,h)anthracene	
		Well ID	Sample Date	Sample Type	5	700	25	1000	10000	10	10	10	10	10	
1055 Gardenia Drive	191 Gardenia Drive	BEALB1055MW01	12/16/2015	N	< 0.45 U	3.6 J	39 J	< 0.48 U	0.32 J	< 0.040 U	< 0.040 U	< 0.040 U	< 0.040 U	< 0.080 U	
			8/2/2016	N	< 0.80 U	< 0.80 U	< 0.80 U	< 0.80 U	< 0.80 U	< 0.10 U	< 0.10 U	< 0.10 U	< 0.10 U	< 0.10 U	< 0.10 U
			6/16/2017	N	< 0.80 U	< 0.80 U	< 0.80 U	< 0.80 U	< 0.80 U	< 0.10 U	< 0.10 U	< 0.10 U	< 0.10 U	< 0.10 U	< 0.10 U
			1/25/2018	N	NA	NA	< 0.80 U	NA	NA	NA	NA	NA	NA	NA	NA
		BEALB1055MW02	12/16/2015	N	< 0.45 U	< 0.51 U	< 0.96 U	< 0.48 U	< 0.57 U	< 0.040 U	< 0.040 U	< 0.040 U	< 0.040 U	< 0.040 U	< 0.080 U
			8/2/2016	N	< 0.80 U	< 0.80 U	< 0.80 U	< 0.80 U	< 0.80 U	< 0.10 U	< 0.10 U	< 0.10 U	< 0.10 U	< 0.10 U	< 0.10 U
			6/16/2017	N	< 0.80 U	< 0.80 U	< 0.80 U	< 0.80 U	< 0.80 U	< 0.10 U	< 0.10 U	< 0.10 U	< 0.10 U	< 0.10 U	< 0.10 U
			1/25/2018	N	NA	NA	< 0.80 U	NA	NA	NA	NA	NA	NA	NA	NA
		BEALB1055MW03	12/16/2015	N	< 0.45 U	< 0.51 U	< 0.96 U	< 0.48 U	< 0.57 U	< 0.040 U	< 0.040 U	< 0.040 U	< 0.040 U	< 0.040 U	< 0.080 U
			8/2/2016	N	< 0.80 U	< 0.80 U	< 0.80 U	< 0.80 U	< 0.80 U	< 0.10 U	< 0.10 U	< 0.10 U	< 0.10 U	< 0.10 U	< 0.10 U
			6/16/2017	N	< 0.80 U	< 0.80 U	< 0.80 U	< 0.80 U	< 0.80 U	< 0.10 U	< 0.10 U	< 0.10 U	< 0.10 U	< 0.10 U	< 0.10 U
			1/25/2018	N	NA	NA	< 0.80 U	NA	NA	NA	NA	NA	NA	NA	NA
		BEALB1055MW04	12/16/2015	N	< 0.45 U	< 0.51 U	< 0.96 U	< 0.48 U	< 0.57 U	< 0.040 U	< 0.040 U	< 0.040 U	< 0.040 U	< 0.040 U	< 0.080 U
			8/2/2016	N	< 0.80 U	< 0.80 U	< 0.80 U	< 0.80 U	< 0.80 U	< 0.10 U	< 0.10 U	< 0.10 U	< 0.10 U	< 0.10 U	< 0.10 U
			6/15/2017	N	< 0.80 U	< 0.80 U	< 0.80 U	< 0.80 U	< 0.80 U	< 0.10 U	< 0.10 U	< 0.10 U	< 0.10 U	< 0.10 U	< 0.10 U
			1/25/2018	N	NA	NA	< 0.80 U	NA	NA	NA	NA	NA	NA	NA	NA
1059 Gardenia Drive	159 Gardenia Drive	BEALB1059MW01	12/16/2015	N	1.8 J	8.8	39 J	3.8 J	39	< 0.040 U	< 0.040 U	< 0.040 U	< 0.040 U	< 0.080 U	
			8/3/2016	N/A	NS - FP	NS - FP	NS - FP	NS - FP	NS - FP	NS - FP	NS - FP	NS - FP	NS - FP	NS - FP	NS - FP
			6/19/2017	N/A	NS - FP	NS - FP	NS - FP	NS - FP	NS - FP	NS - FP	NS - FP	NS - FP	NS - FP	NS - FP	NS - FP
			1/29/2018	N/A	NS - FP	NS - FP	NS - FP	NS - FP	NS - FP	NS - FP	NS - FP	NS - FP	NS - FP	NS - FP	NS - FP
			3/6/2019	N	2.3	14	41	0.91 J	14	< 0.10 UJ	< 0.10 UJ	< 0.10 UJ	< 0.10 UJ	< 0.10 UJ	< 0.10 UJ
		BEALB1059MW02	12/16/2015	N	< 0.45 U	2.7 J	10 J	< 0.48 U	< 0.57 U	< 0.040 U	< 0.040 U	< 0.040 U	< 0.040 U	< 0.040 U	< 0.080 U
			8/3/2016	N	< 0.80 U	< 0.80 U	4.4	< 0.80 U	0.86 J	< 0.10 U	< 0.10 U	< 0.10 U	< 0.10 U	< 0.10 U	< 0.10 U
			6/19/2017	N	< 0.80 U	< 0.80 U	3.2	< 0.80 U	< 0.80 U	< 0.10 U	< 0.10 U	< 0.10 U	< 0.10 U	< 0.10 U	< 0.10 U
			1/29/2018	N	< 0.80 U	< 0.80 U	0.50 J	< 0.80 U	< 0.80 U	< 0.10 U	< 0.10 U	< 0.10 U	< 0.10 U	< 0.10 U	< 0.10 U
			3/6/2019	N	< 0.80 U	< 0.80 U	< 0.80 U	< 0.80 U	< 0.80 U	< 0.10 UJ	< 0.10 UJ	< 0.10 UJ	< 0.10 UJ	< 0.10 UJ	< 0.10 UJ
		BEALB1059MW03	12/16/2015	N	< 0.45 U	< 0.51 U	< 0.96 U	< 0.48 U	< 0.57 U	< 0.040 U	< 0.040 U	< 0.040 U	< 0.040 U	< 0.040 U	< 0.080 U
			8/3/2016	N	< 0.80 U	< 0.80 U	< 0.80 U	< 0.80 U	< 0.80 U	< 0.10 U	< 0.10 U	< 0.10 U	< 0.10 U	< 0.10 U	< 0.10 U
			6/16/2017	N	< 0.80 U	< 0.80 U	< 0.80 U	< 0.80 U	< 0.80 U	< 0.10 U	< 0.10 U	< 0.10 U	< 0.10 U	< 0.10 U	< 0.10 U
			1/29/2018	N	< 0.80 U	< 0.80 U	< 0.80 U	< 0.80 U	< 0.80 U	< 0.10 U	< 0.10 U	< 0.10 U	< 0.10 U	< 0.10 U	< 0.10 U
			3/6/2019	N	< 0.80 U	< 0.80 U	0.58 J	< 0.80 U	< 0.80 U	< 0.10 UJ	< 0.10 UJ	< 0.10 UJ	< 0.10 UJ	< 0.10 UJ	< 0.10 UJ
		BEALB1059MW04	12/16/2015	N	< 0.45 U	< 0.51 U	< 0.96 U	< 0.48 U	< 0.57 U	< 0.040 U	< 0.040 U	< 0.040 U	< 0.040 U	< 0.040 U	< 0.080 U
			8/2/2016	N	< 0.80 U	< 0.80 U	< 0.80 U	< 0.80 U	< 0.80 U	< 0.10 U	< 0.10 U	< 0.10 U	< 0.10 U	< 0.10 U	< 0.10 U
			6/16/2017	N	< 0.80 U	< 0.80 U	< 0.80 U	< 0.80 U	< 0.80 U	< 0.10 U	< 0.10 U	< 0.10 U	< 0.10 U	< 0.10 U	< 0.10 U
			1/29/2018	N	< 0.80 U	< 0.80 U	< 0.80 U	< 0.80 U	< 0.80 U	< 0.10 U	< 0.10 U	< 0.10 U	< 0.10 U	< 0.10 U	< 0.10 U
			3/6/2019	N	< 0.80 U	< 0.80 U	< 0.80 U	< 0.80 U	< 0.80 U	< 0.10 UJ	< 0.10 UJ	< 0.10 UJ	< 0.10 UJ	< 0.10 UJ	< 0.10 UJ
		BEALB1059MW05	3/24/2017	N	< 0.80 U	< 0.80 U	< 0.80 U	< 0.80 U	< 0.80 U	< 0.10 U	< 0.10 U	< 0.10 U	< 0.10 U	< 0.10 U	< 0.10 U
			1/29/2018	N	< 0.80 U	< 0.80 U	< 0.80 U	< 0.80 U	< 0.80 U	< 0.10 U	< 0.10 U	< 0.10 U	< 0.10 U	< 0.10 U	< 0.10 U
			3/6/2019	N	< 0.80 U	< 0.80 U	< 0.80 U	< 0.80 U	< 0.80 U	< 0.10 UJ	< 0.10 UJ	< 0.10 UJ	< 0.10 UJ	< 0.10 UJ	< 0.10 UJ
		1102 Iris Lane	123 Iris Lane	BEALB1102MW01	7/26/2016	N	< 0.80 U	< 0.80 UJ	< 0.80 U	< 0.80 U	< 0.80 U	< 0.10 U	< 0.10 U	< 0.10 U	< 0.10 UJ
1104 Iris Lane	141 Iris Lane	BEALB1104MW01	3/24/2017	N	< 0.80 U	< 0.80 U	< 0.80 U	< 0.80 U	< 0.10 U	< 0.10 U	< 0.10 U	< 0.10 U	< 0.10 U		
1124 Iris Lane	287 Iris Lane	BEALB1124MW01	3/24/2017	N	< 0.80 U	11	49	< 0.80 U	1.8	< 0.10 U	< 0.10 U	< 0.10 U	< 0.10 U	< 0.10 U	
			1/26/2018	N	< 0.80 U	5.1	24	< 0.80 U	< 0.80 U	< 0.10 U	< 0.10 U	< 0.10 U	< 0.10 U	< 0.10 U	
			3/5/2019	N	0.46 J	5.9	12	< 0.80 UJ	< 0.80 UJ	< 0.10 UJ	< 0.10 UJ	< 0.10 UJ	< 0.10 UJ	< 0.10 UJ	
		BEALB1124MW02	12/18/2018	N	0.43 J	2.4	42	< 0.80 U	< 0.80 U	< 0.10 U	< 0.10 U	< 0.10 U	< 0.10 U	< 0.10 U	< 0.10 U
			12/18/2018	FD	< 0.80 U	2.4	40	< 0.80 U	< 0.80 U	< 0.10 U	< 0.10 U	< 0.10 U	< 0.10 U	< 0.10 U	< 0.10 U
			3/5/2019	N	0.50 J	3.8	60	< 0.80 U	< 0.80 U	< 0.10 UJ	< 0.10 UJ	< 0.10 UJ	< 0.10 UJ	< 0.10 UJ	
			3/5/2019	FD	0.52 J	4.3	62	< 0.80 U	< 0.80 U	< 0.10 UJ	< 0.10 UJ	< 0.10 UJ	< 0.10 UJ	< 0.10 UJ	
		BEALB1124MW03	12/18/2018	N	< 0.80 U	< 0.80 U	< 0.80 U	< 0.80 U	< 0.80 U	< 0.10 U	< 0.10 U	< 0.10 U	< 0.10 U	< 0.10 U	< 0.10 U
			3/5/2019	N	< 0.80 U	< 0.80 U	< 0.80 U	< 0.80 U	< 0.80 U	< 0.10 UJ	< 0.10 UJ	< 0.10 UJ	< 0.10 UJ	< 0.10 UJ	< 0.10 UJ
		BEALB1124MW04	12/18/2018	N	< 0.80 U	< 0.80 U	< 0.80 U	< 0.80 U	< 0.80 U	< 0.10 UJ	< 0.10 UJ	< 0.10 UJ	< 0.10 UJ	< 0.10 UJ	< 0.10 UJ
			3/5/2019	N	< 0.80 U	< 0.80 U	< 0.80 U	< 0.80 U	< 0.80 U	< 0.10 UJ	< 0.10 UJ	< 0.10 UJ	< 0.10 UJ	< 0.10 UJ	< 0.10 UJ
		BEALB1124MW05	12/18/2018	N	< 0.80 U	< 0.80 U	1.2	< 0.80 U	< 0.80 U	< 0.10 UJ	< 0.10 UJ	< 0.10 UJ	< 0.10 UJ	< 0.10 UJ	< 0.10 UJ
			3/5/2019	N	< 0.80 U	< 0.80 U	3.3	< 0.80 U	< 0.80 U	< 0.10 U	< 0.10 U	< 0.10 U	< 0.10 U	< 0.10 U	< 0.10 U
		BEALB1124MW06	4/8/2019	N	< 0.80 U	< 0.80 U	< 0.80 U	< 0.80 UJ	< 0.80 U	< 0.10 UJ	< 0.10 UJ	< 0.10 UJ	< 0.10 UJ	< 0.10 UJ	< 0.10 UJ
BEALB1124MW07	4/8/2019	N	< 0.80 U	< 0.80 U	< 0.80 U	< 0.80 U	< 0.80 U	< 0.10 UJ	< 0.10 UJ	< 0.10 UJ	< 0.10 UJ	< 0.10 UJ	< 0.10 UJ		

Appendix E-3
 Historical Groundwater Analytical Results - 2013 through 2019
 Laurel Bay Military Housing Area
 MCAS Beaufort, South Carolina

Old Laurel Bay Military Housing Area Address	New Laurel Bay Military Housing Area Address	SCDHEC RBSLs			Benzene	Ethylbenzene	Naphthalene	Toluene	Xylenes	Benzo(a)anthracene	Benzo(b)fluoranthene	Benzo(k)fluoranthene	Chrysene	Dibenz(a,h)anthracene	
		Well ID	Sample Date	Sample Type	5	700	25	1000	10000	10	10	10	10	10	
1132 Iris Lane	345 Iris Lane	BEALB1132MW01	7/26/2016	N	< 0.80 U	5.4	33	< 0.80 U	< 0.80 U	< 0.10 U	< 0.10 U	< 0.10 U	< 0.10 U	< 0.10 U	
			6/16/2017	N	< 0.80 U	1.1	2.2	< 0.80 U	0.83 J	< 0.10 UJ	< 0.10 UJ	< 0.10 UJ	< 0.10 UJ	< 0.10 UJ	
			1/25/2018	N	< 0.80 U	< 0.80 U	< 0.80 U	< 0.80 U	< 0.80 U	< 0.10 U	< 0.10 U	< 0.10 U	< 0.10 U	< 0.10 U	
			3/5/2019	N	NA	NA	0.76 J	NA	NA	NA	NA	NA	NA	NA	NA
		BEALB1132MW02	12/17/2018	N	< 0.80 U	< 0.80 U	< 0.80 U	< 0.80 U	< 0.80 U	< 0.80 U	< 0.10 UJ	< 0.10 UJ	< 0.10 UJ	< 0.10 UJ	< 0.10 UJ
			3/5/2019	N	NA	NA	< 0.80 U	NA	NA	NA	NA	NA	NA	NA	NA
		BEALB1132MW03	12/17/2018	N	< 0.80 U	< 0.80 U	< 0.80 U	< 0.80 U	< 0.80 U	< 0.80 U	< 0.10 UJ	< 0.10 UJ	< 0.10 UJ	< 0.10 UJ	< 0.10 UJ
			3/5/2019	N	NA	NA	< 0.80 U	NA	NA	NA	NA	NA	NA	NA	NA
		BEALB1132MW04	12/17/2018	N	< 0.80 U	< 0.80 U	< 0.80 U	< 0.80 U	< 0.80 U	< 0.80 U	< 0.10 UJ	< 0.10 UJ	< 0.10 UJ	< 0.10 UJ	< 0.10 UJ
			3/5/2019	N	NA	NA	0.64 J	NA	NA	NA	NA	NA	NA	NA	NA
BEALB1132MW05	12/17/2018	N	< 0.80 UJ	< 0.80 UJ	< 0.80 UJ	< 0.80 UJ	< 0.80 UJ	< 0.80 UJ	< 0.10 U	< 0.10 U	< 0.10 U	< 0.10 U	< 0.10 U		
	3/5/2019	N	NA	NA	1.5	NA	NA	NA	NA	NA	NA	NA	NA		
1133 Iris Lane	408 Iris Lane	BEALB1133MW01	7/26/2016	N	< 0.80 U	< 0.80 U	0.45 J	< 0.80 U	< 0.80 U	< 0.10 U	< 0.10 U	< 0.10 U	< 0.10 U		
1144 Iris Lane	433 Iris Lane	BEALB1144MW01	7/26/2016	N/A	NS - FP	NS - FP	NS - FP	NS - FP	NS - FP	NS - FP	NS - FP	NS - FP	NS - FP		
			6/16/2017	N	4.4	25	180	< 0.80 U	3.3	< 1.0 UJ	< 1.0 UJ	< 1.0 UJ	< 1.0 UJ		
			1/29/2018	N	4	19	130 J	< 0.80 U	< 0.80 U	0.42 J	< 0.50 UJ	< 0.50 UJ	0.21 J	< 0.50 UJ	
			3/5/2019	N	1.4	10	59	< 0.80 U	< 0.80 U	< 0.50 UJ	< 0.50 UJ	< 0.50 UJ	< 0.50 UJ	< 0.50 UJ	
			3/5/2019	FD	1.4	10	61	< 0.80 U	< 0.80 U	< 0.50 UJ	< 0.50 UJ	< 0.50 UJ	< 0.50 UJ	< 0.50 UJ	
		BEALB1144MW02	7/26/2016	N	5	52	210	< 4.0 U	< 4.0 U	< 1.0 UJ	< 1.0 UJ	< 1.0 UJ	< 1.0 UJ	< 1.0 UJ	
			7/26/2016	FD	5	53	200	< 4.0 U	< 4.0 U	< 1.0 UJ	< 1.0 UJ	< 1.0 UJ	< 1.0 UJ	< 1.0 UJ	
			6/16/2017	N	5.4	58	230	< 0.80 U	3.1	< 1.0 UJ	< 1.0 UJ	< 1.0 UJ	< 1.0 UJ	< 1.0 UJ	
			1/26/2018	N	2.8	23	110	< 0.80 U	< 0.80 U	< 0.50 UJ	< 0.50 UJ	< 0.50 UJ	< 0.50 UJ	< 0.50 UJ	
			3/4/2019	N	1	8.1	22	0.49 J	< 0.80 U	< 0.10 UJ	< 0.10 UJ	< 0.10 UJ	< 0.10 UJ	< 0.10 UJ	
		BEALB1144MW03	12/17/2018	N	< 0.80 U	< 0.80 U	< 0.80 U	< 0.80 U	< 0.80 U	< 0.80 U	< 0.10 U	< 0.10 U	< 0.10 U	< 0.10 U	< 0.10 U
			3/4/2019	N	< 0.80 U	< 0.80 U	< 0.80 U	< 0.80 U	< 0.80 U	< 0.10 UJ	< 0.10 UJ	< 0.10 UJ	< 0.10 UJ	< 0.10 UJ	
		BEALB1144MW04	12/13/2018	N	< 0.80 UJ	< 0.80 UJ	< 0.80 UJ	< 0.80 UJ	< 0.80 UJ	< 0.80 UJ	< 0.10 U	< 0.10 U	< 0.10 U	< 0.10 U	< 0.10 U
			3/4/2019	N	< 0.80 U	< 0.80 U	< 0.80 U	< 0.80 U	< 0.80 U	< 0.80 U	< 0.10 U	< 0.10 U	< 0.10 U	< 0.10 U	< 0.10 U
		BEALB1144MW05	12/17/2018	N	< 0.80 U	< 0.80 U	< 0.80 U	< 0.80 U	< 0.80 U	< 0.80 U	< 0.10 U	< 0.10 U	< 0.10 U	< 0.10 U	< 0.10 U
			3/5/2019	N	< 0.80 U	< 0.80 U	0.44 J	< 0.80 U	< 0.80 U	< 0.10 U	< 0.10 U	< 0.10 U	< 0.10 U	< 0.10 U	
		BEALB1144MW06	12/13/2018	N	< 0.80 U	< 0.80 U	< 0.80 U	< 0.80 U	< 0.80 U	< 0.80 U	< 0.10 U	< 0.10 U	< 0.10 U	< 0.10 U	< 0.10 U
			3/5/2019	N	< 0.80 U	< 0.80 U	< 0.80 U	< 0.80 U	< 0.80 U	< 0.10 UJ	< 0.10 UJ	< 0.10 UJ	< 0.10 UJ	< 0.10 UJ	
		1148 Iris Lane	467 Iris Lane	BEALB1148MW01	7/26/2016	N/A	NS - FP	NS - FP	NS - FP	NS - FP	NS - FP	NS - FP	NS - FP	NS - FP	NS - FP
					6/16/2017	N/A	NS - FP	NS - FP	NS - FP	NS - FP	NS - FP	NS - FP	NS - FP	NS - FP	NS - FP
1/29/2018	N/A				NS - FP	NS - FP	NS - FP	NS - FP	NS - FP	NS - FP	NS - FP	NS - FP	NS - FP		
3/4/2019	N/A				NS - FP	NS - FP	NS - FP	NS - FP	NS - FP	NS - FP	NS - FP	NS - FP	NS - FP		
BEALB1148MW02	7/26/2016			N/A	NS - FP	NS - FP	NS - FP	NS - FP	NS - FP	NS - FP	NS - FP	NS - FP	NS - FP	NS - FP	
	6/16/2017			N	0.61 J	15	100	< 0.80 U	4.9	< 0.10 UJ	< 0.10 UJ	< 0.10 UJ	< 0.10 UJ	< 0.10 UJ	
	1/29/2018			N	< 0.80 U	3.5	50 J	< 0.80 U	0.52 J	< 0.10 U	< 0.10 U	< 0.10 U	< 0.10 U		
	3/4/2019			N	< 0.80 U	1.1	6.7	< 0.80 U	< 0.80 U	< 0.10 U	< 0.10 U	< 0.10 U	< 0.10 U		
BEALB1148MW03	12/13/2018			N	< 0.80 UJ	< 0.80 UJ	< 0.80 UJ	< 0.80 UJ	< 0.80 UJ	< 0.80 UJ	< 0.10 U	< 0.10 U	< 0.10 U	< 0.10 U	
	3/4/2019			N	< 0.80 U	< 0.80 U	< 0.80 U	< 0.80 U	< 0.80 U	< 0.10 U	< 0.10 U	< 0.10 U	< 0.10 U		
BEALB1148MW04	12/13/2018			N	< 0.80 UJ	< 0.80 UJ	< 0.80 UJ	< 0.80 UJ	< 0.80 UJ	< 0.80 UJ	< 0.10 U	< 0.10 U	< 0.10 U	< 0.10 U	
	3/5/2019			N	< 0.80 U	< 0.80 U	< 0.80 U	< 0.80 U	< 0.80 U	< 0.10 U	< 0.10 U	< 0.10 U	< 0.10 U		
BEALB1148MW05	12/13/2018			N	< 0.80 UJ	0.82 J	11 J	< 0.80 UJ	< 0.80 UJ	< 0.10 UJ	< 0.10 UJ	< 0.10 UJ	< 0.10 UJ	< 0.10 UJ	
	3/4/2019			N	< 0.80 U	0.72 J	7.7	< 0.80 U	< 0.80 U	< 0.10 U	< 0.10 U	< 0.10 U	< 0.10 U		
BEALB1148MW06	12/13/2018			N	< 0.80 UJ	< 0.80 UJ	1.1 J	< 0.80 UJ	< 0.80 UJ	< 0.10 U	< 0.10 U	< 0.10 U	< 0.10 U	< 0.10 U	
	3/4/2019	N	< 0.80 U	< 0.80 U	< 0.80 U	< 0.80 U	< 0.80 U	< 0.10 UJ	< 0.10 UJ	< 0.10 UJ	< 0.10 UJ				
1168 Jasmine Street	40 Jasmine Street	BEALB1168MW01	12/17/2015	N	< 0.45 U	0.71 J	1.9 J	< 0.48 U	< 0.57 U	< 0.040 U	< 0.040 U	< 0.040 U	< 0.080 U		
			12/17/2015	FD	< 0.45 U	0.46 J	1.4 J	< 0.48 U	< 0.57 U	< 0.040 U	< 0.040 U	< 0.040 U	< 0.080 U		
		BEALB1168MW02	12/17/2015	N	< 0.45 U	< 0.51 U	< 0.96 U	< 0.48 U	< 0.57 U	< 0.040 U	< 0.040 U	< 0.040 U	< 0.080 U		
			12/17/2015	N	< 0.45 U	< 0.51 U	< 0.96 U	< 0.48 U	< 0.57 U	< 0.040 U	< 0.040 U	< 0.040 U	< 0.080 U		
BEALB1168MW04	12/17/2015	N	< 0.45 U	< 0.51 U	< 0.96 U	< 0.48 U	< 0.57 U	< 0.040 U	< 0.040 U	< 0.040 U	< 0.040 U	< 0.080 U			
	12/17/2015	N	< 0.45 U	< 0.51 U	< 0.96 U	< 0.48 U	< 0.57 U	< 0.040 U	< 0.040 U	< 0.040 U	< 0.040 U	< 0.080 U			
1186 Bobwhite Drive	Empty Lot	BEALB1186MW01	12/11/2017	N	< 0.80 U	< 0.80 U	0.40 J	< 0.80 U	< 0.80 U	< 0.10 U	< 0.10 U	< 0.10 U			
1192 Bobwhite Drive	Empty Lot	BEALB1192MW01	12/7/2017	N	< 0.80 U	< 0.80 U	1.6	< 0.80 U	< 0.80 U	< 0.10 U	< 0.10 U	< 0.10 U			
1194 Bobwhite Drive	Empty Lot	BEALB1194MW01	12/7/2017	N	< 0.80 U	< 0.80 U	< 0.80 U	< 0.80 U	< 0.10 U	< 0.10 U	< 0.10 U	< 0.10 U			
1272 Albatross Drive	59 Albatross Drive	BEALB1272MW01	7/26/2016	N	< 0.80 U	< 0.80 U	< 0.80 U	< 0.80 U	< 0.10 U	< 0.10 U	< 0.10 U	< 0.10 U			
1352 Cardinal Lane	Empty Lot	BEALB1352MW01	12/8/2017	N	< 0.80 U	1.4	12	< 0.80 U	0.47 J	< 0.10 U	< 0.10 U	< 0.10 U			
1356 Cardinal Lane	Empty Lot	BEALB1356MW01	12/8/2017	N	< 0.80 U	3.9	18	< 0.80 U	2.9	< 0.10 U	< 0.10 U	< 0.10 U			

Appendix E-3
 Historical Groundwater Analytical Results - 2013 through 2019
 Laurel Bay Military Housing Area
 MCAS Beaufort, South Carolina

Old Laurel Bay Military Housing Area Address	New Laurel Bay Military Housing Area Address	SCDHEC RBSLs			Benzene	Ethylbenzene	Naphthalene	Toluene	Xylenes	Benzo(a)anthracene	Benzo(b)fluoranthene	Benzo(k)fluoranthene	Chrysene	Dibenz(a,h)anthracene	
		Well ID	Sample Date	Sample Type	5	700	25	1000	10000	10	10	10	10	10	
1359 Cardinal Lane	Empty Lot	BEALB1359MW01	12/8/2017	N	< 0.80 U	15	110	< 0.80 U	16	< 0.10 U	< 0.10 U	< 0.10 U	< 0.10 U	< 0.10 U	
			2/28/2019	N	< 0.80 U	8.9	70 J	< 0.80 U	4.4	< 0.10 U	< 0.10 U	< 0.10 U	< 0.10 U	< 0.10 U	
			2/28/2019	FD	< 0.80 U	8.8	70 J	< 0.80 U	4.3	< 0.10 U	< 0.10 U	< 0.10 U	< 0.10 U	< 0.10 U	
		BEALB1359MW02	12/18/2018	N	< 0.80 U	< 0.80 U	< 0.80 U	< 0.80 U	< 0.80 U	< 0.80 U	< 0.10 U	< 0.10 U	< 0.10 U	< 0.10 U	< 0.10 U
			2/28/2019	N	< 0.80 U	< 0.80 U	< 0.80 U	< 0.80 U	< 0.80 U	< 0.10 U	< 0.10 U	< 0.10 U	< 0.10 U	< 0.10 U	< 0.10 U
		BEALB1359MW03	12/18/2018	N	< 0.80 U	< 0.80 U	< 0.80 U	< 0.80 U	< 0.80 U	< 0.80 U	< 0.10 U	< 0.10 U	< 0.10 U	< 0.10 U	< 0.10 U
			2/28/2019	N	< 0.80 U	< 0.80 U	0.45 J	< 0.80 U	< 0.80 U	< 0.10 U	< 0.10 U	< 0.10 U	< 0.10 U	< 0.10 U	< 0.10 U
		BEALB1359MW04	12/18/2018	N	< 0.80 U	< 0.80 U	< 0.80 U	< 0.80 U	< 0.80 U	< 0.80 U	< 0.10 U	< 0.10 U	< 0.10 U	< 0.10 U	< 0.10 U
			2/28/2019	N	< 0.80 U	< 0.80 U	< 0.80 U	< 0.80 U	< 0.80 U	< 0.10 U	< 0.10 U	< 0.10 U	< 0.10 U	< 0.10 U	< 0.10 U
		BEALB1359MW05	12/18/2018	N	< 0.80 U	< 0.80 U	< 0.80 U	< 0.80 U	< 0.80 U	< 0.80 U	< 0.10 U	< 0.10 U	< 0.10 U	< 0.10 U	< 0.10 U
2/28/2019	N		< 0.80 U	< 0.80 U	0.57 J	< 0.80 U	< 0.80 U	< 0.10 U	< 0.10 U	< 0.10 U	< 0.10 U	< 0.10 U	< 0.10 U		
1360 Cardinal Lane	Empty Lot	BEALB1360MW01	12/8/2017	N	2.6	30	100	< 0.80 U	25	< 0.10 U	< 0.10 U	< 0.10 U	< 0.10 U		
			3/1/2019	N	1.7	18	55 J	< 0.80 U	1.9	< 0.10 U	< 0.10 U	< 0.10 U	< 0.10 U		
		BEALB1360MW02	12/19/2018	N	< 0.80 U	< 0.80 U	< 0.80 U	< 0.80 U	< 0.80 U	< 0.10 UJ	< 0.10 UJ	< 0.10 UJ	< 0.10 UJ	< 0.10 UJ	
			12/19/2018	FD	< 0.80 U	< 0.80 U	< 0.80 U	< 0.80 U	< 0.80 U	< 0.10 U	< 0.10 U	< 0.10 U	< 0.10 U	< 0.10 U	
		BEALB1360MW03	12/19/2018	N	< 0.80 U	< 0.80 U	< 0.80 U	< 0.80 U	< 0.80 U	< 0.10 UJ	< 0.10 UJ	< 0.10 UJ	< 0.10 UJ	< 0.10 UJ	
			3/1/2019	N	< 0.80 U	< 0.80 U	< 0.80 U	< 0.80 U	< 0.80 U	< 0.10 U	< 0.10 U	< 0.10 U	< 0.10 U	< 0.10 U	
		BEALB1360MW04	12/19/2018	N	< 0.80 U	< 0.80 U	< 0.80 U	< 0.80 U	< 0.80 U	< 0.10 UJ	< 0.10 UJ	< 0.10 UJ	< 0.10 UJ	< 0.10 UJ	
			3/1/2019	N	< 0.80 U	< 0.80 U	< 0.80 U	< 0.80 U	< 0.80 UJ	< 0.10 UJ	< 0.10 UJ	< 0.10 UJ	< 0.10 UJ	< 0.10 UJ	
1362 Cardinal Lane	Empty Lot	BEALB1362MW01	12/8/2017	N	4.9	38	170	< 0.80 U	46	< 0.10 U	< 0.10 U	< 0.10 U	< 0.10 U		
			12/8/2017	FD	4.7	36	160	< 0.80 U	43	< 0.10 U	< 0.10 U	< 0.10 U	< 0.10 U		
			2/28/2019	N	3.5	19	74 J	< 0.80 U	1.5	< 0.10 U	< 0.10 U	< 0.10 U	< 0.10 U		
			2/28/2019	FD	3.5	20	75 J	< 0.80 U	1.5	< 0.10 U	< 0.10 U	< 0.10 U	< 0.10 U		
		BEALB1362MW02	12/19/2018	N	< 0.80 U	< 0.80 U	< 0.80 U	< 0.80 U	< 0.80 U	< 0.10 U	< 0.10 U	< 0.10 U	< 0.10 U	< 0.10 U	
			2/28/2019	N	< 0.80 U	< 0.80 U	< 0.80 U	< 0.80 U	< 0.80 U	< 0.10 U	< 0.10 U	< 0.10 U	< 0.10 U	< 0.10 U	
		BEALB1362MW03	12/19/2018	N	< 0.80 U	< 0.80 U	< 0.80 U	< 0.80 U	< 0.80 U	< 0.10 U	< 0.10 U	< 0.10 U	< 0.10 U	< 0.10 U	
			2/28/2019	N	< 0.80 U	< 0.80 U	< 0.80 U	< 0.80 U	< 0.80 U	< 0.10 U	< 0.10 U	< 0.10 U	< 0.10 U	< 0.10 U	
		BEALB1362MW04	12/19/2018	N	< 0.80 U	< 0.80 U	< 0.80 U	< 0.80 U	< 0.80 U	< 0.10 UJ	< 0.10 UJ	< 0.10 UJ	< 0.10 UJ	< 0.10 UJ	
			2/28/2019	N	< 0.80 U	< 0.80 U	< 0.80 U	< 0.80 U	< 0.80 U	< 0.10 U	< 0.10 U	< 0.10 U	< 0.10 U	< 0.10 U	
BEALB1362MW05	12/19/2018	N	< 0.80 U	< 0.80 U	< 0.80 U	< 0.80 U	< 0.80 U	< 0.10 U	< 0.10 U	< 0.10 U	< 0.10 U	< 0.10 U			
	2/28/2019	N	< 0.80 U	< 0.80 U	< 0.80 U	< 0.80 U	< 0.80 U	< 0.10 U	< 0.10 U	< 0.10 U	< 0.10 U	< 0.10 U			
1370 Cardinal Lane	Empty Lot	BEALB1370MW01	12/8/2017	N	< 0.80 U	< 0.80 U	0.43 J	< 0.80 U	< 0.80 U	< 0.10 U	< 0.10 U	< 0.10 U	< 0.10 U		
			2/26/2019	N	< 0.80 U	< 0.80 U	1.4	< 0.80 U	< 0.80 U	< 0.10 U	< 0.10 U	< 0.10 U	< 0.10 U		
		BEALB1370MW02	4/17/2018	N	< 0.80 U	4.4	46	< 0.80 U	< 0.80 U	0.054 J	< 0.10 UJ	< 0.10 UJ	< 0.10 UJ	< 0.10 UJ	
			2/26/2019	N	< 0.80 U	0.84 J	4.8 J	< 0.80 U	< 0.80 U	< 0.10 U	< 0.10 U	< 0.10 U	< 0.10 U	< 0.10 U	
		BEALB1370MW03	12/20/2018	N	< 0.80 U	< 0.80 U	< 0.80 U	< 0.80 U	< 0.80 U	< 0.10 U	< 0.10 U	< 0.10 U	< 0.10 U	< 0.10 U	
			2/26/2019	N	< 0.80 U	< 0.80 U	< 0.80 U	< 0.80 U	< 0.80 U	< 0.10 U	< 0.10 U	< 0.10 U	< 0.10 U	< 0.10 U	
		BEALB1370MW04	12/19/2018	N	< 0.80 U	< 0.80 U	< 0.80 U	< 0.80 U	< 0.80 U	< 0.10 U	< 0.10 U	< 0.10 U	< 0.10 U	< 0.10 U	
			12/19/2018	FD	< 0.80 U	< 0.80 U	< 0.80 U	< 0.80 U	< 0.80 U	< 0.10 U	< 0.10 U	< 0.10 U	< 0.10 U	< 0.10 U	
BEALB1370MW05	12/20/2018	N	< 0.80 U	< 0.80 U	< 0.80 U	< 0.80 U	< 0.80 U	< 0.10 UJ	< 0.10 UJ	< 0.10 UJ	< 0.10 UJ	< 0.10 UJ			
	2/26/2019	N	< 0.80 U	< 0.80 U	< 0.80 U	< 0.80 U	< 0.80 U	< 0.10 U	< 0.10 U	< 0.10 U	< 0.10 U	< 0.10 U			
1382 Dove Lane	Empty Lot	BEALB1382MW01	12/8/2017	N	< 0.80 U	< 0.80 U	1.1	< 0.80 U	< 0.80 U	< 0.10 UJ	< 0.10 UJ	< 0.10 UJ	< 0.10 UJ		
1384 Dove Lane	Empty Lot	BEALB1384MW01	12/8/2017	N	0.59 J	3.3	6.9	< 0.80 U	2.1	< 0.10 U	< 0.10 U	< 0.10 U	< 0.10 U		
1385 Dove Lane	Empty Lot	BEALB1385MW01	12/8/2017	N	< 0.80 U	19	88	< 0.80 U	< 0.80 U	< 0.10 U	< 0.10 U	< 0.10 U	< 0.10 U		
			2/27/2019	N	< 0.80 U	11	260	< 0.80 U	0.63 J	< 0.10 U	< 0.10 U	< 0.10 U	< 0.10 U		
		BEALB1385MW02	12/20/2018	N	< 0.80 U	3.6	31 J	< 0.80 U	1.1 J	< 0.10 U	< 0.10 U	< 0.10 U	< 0.10 U	< 0.10 U	
			2/28/2019	N	< 0.80 U	7	48	< 0.80 U	1.4	< 0.10 U	< 0.10 U	< 0.10 U	< 0.10 U		
		BEALB1385MW03	12/19/2018	N	< 0.80 U	10	60 J	< 0.80 U	< 0.80 U	< 0.10 UJ	< 0.10 UJ	< 0.10 UJ	< 0.10 UJ	< 0.10 UJ	
			2/28/2019	N	< 0.80 U	11	57	< 0.80 U	< 0.80 U	< 0.10 U	< 0.10 U	< 0.10 U	< 0.10 U	< 0.10 U	
		BEALB1385MW04	12/19/2018	N	< 0.80 U	< 0.80 U	4.5 J	< 0.80 U	< 0.80 U	< 0.10 U	< 0.10 U	< 0.10 U	< 0.10 U	< 0.10 U	
			12/19/2018	FD	< 0.80 U	< 0.80 U	4.5 J	< 0.80 U	< 0.80 U	< 0.10 U	< 0.10 U	< 0.10 U	< 0.10 U	< 0.10 U	
		BEALB1385MW05	12/19/2018	N	< 0.80 U	< 0.80 U	0.76 J	< 0.80 U	18	< 0.80 U	< 0.80 U	< 0.10 U	< 0.10 U	< 0.10 U	< 0.10 U
			2/28/2019	N	< 0.80 U	< 0.80 U	< 0.80 U	< 0.80 U	< 0.80 U	< 0.10 U	< 0.10 U	< 0.10 U	< 0.10 U	< 0.10 U	
		BEALB1385MW06	12/20/2018	N	< 0.80 U	< 0.80 U	< 0.80 U	< 0.80 U	< 0.80 U	< 0.10 U	< 0.10 U	< 0.10 U	< 0.10 U	< 0.10 U	
			2/27/2019	N	< 0.80 U	< 0.80 U	< 0.80 U	< 0.80 U	< 0.80 U	< 0.10 U	< 0.10 U	< 0.10 U	< 0.10 U	< 0.10 U	
		BEALB1385MW07	12/20/2018	N	< 0.80 U	< 0.80 U	< 0.80 U	< 0.80 U	< 0.80 U	< 0.10 U	< 0.10 U	< 0.10 U	< 0.10 U	< 0.10 U	
			2/28/2019	N	< 0.80 U	< 0.80 U	< 0.80 U	< 0.80 U	< 0.80 U	< 0.10 U	< 0.10 U	< 0.10 U	< 0.10 U	< 0.10 U	
BEALB1385MW08	12/19/2018	N	< 0.80 U	< 0.80 UJ	< 0.80 U	< 0.80 UJ	< 0.80 UJ	< 0.10 UJ	< 0.10 U	< 0.10 U	< 0.10 U	< 0.10 U			
	2/28/2019	N	< 0.80 U	< 0.80 U	< 0.80 U	< 0.80 U	< 0.80 U	< 0.10 U	< 0.10 U	< 0.10 U	< 0.10 U	< 0.10 U			
BEALB1385MW09	4/9/2019	N	< 0.80 U	1.7	100 J	< 0.80 UJ	< 0.80 U	< 0.10 UJ	< 0.10 U	< 0.10 U	< 0.10 U	< 0.10 U			
BEALB1385MW10	4/9/2019	N	< 0.80 U	< 0.80 U	< 0.80 U	< 0.80 UJ	< 0.80 U	< 0.10 U	< 0.10 U	< 0.10 U	< 0.10 U	< 0.10 U			



Appendix E-3
 Historical Groundwater Analytical Results - 2013 through 2019
 Laurel Bay Military Housing Area
 MCAS Beaufort, South Carolina

Old Laurel Bay Military Housing Area Address	New Laurel Bay Military Housing Area Address	SCDHEC RBSLs			Benzene	Ethylbenzene	Naphthalene	Toluene	Xylenes	Benzo(a)anthracene	Benzo(b)fluoranthene	Benzo(k)fluoranthene	Chrysene	Dibenz(a,h)anthracene	
		Well ID	Sample Date	Sample Type	5	700	25	1000	10000	10	10	10	10	10	
1389 Dove Lane	Empty Lot	BEALB1389MW01	12/11/2017	N	< 0.80 U	16	82	< 0.80 U	23	< 0.10 U	< 0.10 U	< 0.10 U	< 0.10 U	< 0.10 U	
			2/27/2019	N	< 0.80 U	12	49	< 0.80 U	0.72 J	< 0.10 U	< 0.10 U	< 0.10 U	< 0.10 U	< 0.10 U	
		BEALB1389MW02	12/17/2018	N	< 0.80 U	< 0.80 U	< 0.80 U	< 0.80 U	< 0.80 U	< 0.10 U	< 0.10 U	< 0.10 U	< 0.10 U	< 0.10 U	
			2/27/2019	N	< 0.80 U	< 0.80 U	0.60 J	< 0.80 U	< 0.80 U	< 0.10 U	< 0.10 U	< 0.10 U	< 0.10 U	< 0.10 U	
		BEALB1389MW03	12/18/2018	N	< 0.80 U	< 0.80 U	< 0.80 U	< 0.80 U	< 0.80 U	< 0.10 U	< 0.10 U	< 0.10 U	< 0.10 U	< 0.10 U	
			2/27/2019	N	< 0.80 U	< 0.80 U	< 0.80 U	< 0.80 U	< 0.80 U	< 0.10 U	< 0.10 U	< 0.10 U	< 0.10 U	< 0.10 U	
		BEALB1389MW04	12/17/2018	N	< 0.80 U	< 0.80 U	< 0.80 U	< 0.80 U	< 0.80 U	< 0.10 U	< 0.10 U	< 0.10 U	< 0.10 U	< 0.10 U	< 0.10 U
			2/27/2019	N	< 0.80 U	< 0.80 U	0.54 J	< 0.80 U	< 0.80 U	< 0.10 U	< 0.10 U	< 0.10 U	< 0.10 U	< 0.10 U	< 0.10 U
		BEALB1389MW05	12/18/2018	N	< 0.80 U	< 0.80 U	< 0.80 U	< 0.80 U	< 0.80 U	< 0.10 U	< 0.10 U	< 0.10 U	< 0.10 U	< 0.10 U	< 0.10 U
			2/27/2019	N	< 0.80 U	< 0.80 U	0.77 J	< 0.80 U	< 0.80 U	< 0.10 U	< 0.10 U	< 0.10 U	< 0.10 U	< 0.10 U	< 0.10 U
1392 Dove Lane	Empty Lot	BEALB1392MW01	12/8/2017	N	< 0.80 U	11	60	0.47 J	42	< 0.10 U	< 0.10 U	< 0.10 U	< 0.10 U	< 0.10 U	
			12/8/2017	FD	< 0.80 U	11	61	0.41 J	41	< 0.10 U	< 0.10 U	< 0.10 U	< 0.10 U	< 0.10 U	
			2/27/2019	N	< 0.80 U	2	7.7	< 0.80 U	0.51 J	< 0.10 U	< 0.10 U	< 0.10 U	< 0.10 U	< 0.10 U	
		BEALB1392MW02	12/15/2018	N	< 0.80 U	< 0.80 U	< 0.80 U	< 0.80 U	< 0.80 U	< 0.10 UJ	< 0.10 UJ	< 0.10 UJ	< 0.10 UJ	< 0.10 UJ	
			2/27/2019	N	< 0.80 U	< 0.80 U	< 0.80 U	< 0.80 U	< 0.80 U	< 0.10 U	< 0.10 U	< 0.10 U	< 0.10 U	< 0.10 U	
		BEALB1392MW03	12/14/2018	N	< 0.80 U	< 0.80 U	< 0.80 U	< 0.80 U	< 0.80 U	< 0.10 U	< 0.10 U	< 0.10 U	< 0.10 U	< 0.10 U	
			2/26/2019	N	< 0.80 U	< 0.80 U	< 0.80 U	< 0.80 U	< 0.80 U	< 0.10 U	< 0.10 U	< 0.10 U	< 0.10 U	< 0.10 U	
		BEALB1392MW04	12/14/2018	N	< 0.80 U	< 0.80 U	0.58 J	< 0.80 U	< 0.80 U	< 0.10 U	< 0.10 U	< 0.10 U	< 0.10 U	< 0.10 U	< 0.10 U
			2/27/2019	N	< 0.80 U	< 0.80 U	< 0.80 U	< 0.80 U	< 0.80 U	< 0.10 U	< 0.10 U	< 0.10 U	< 0.10 U	< 0.10 U	
		BEALB1392MW05	12/14/2018	N	< 0.80 U	< 0.80 U	< 0.80 U	< 0.80 U	< 0.80 U	< 0.10 U	< 0.10 U	< 0.10 U	< 0.10 U	< 0.10 U	< 0.10 U
	12/14/2018	FD	< 0.80 U	< 0.80 U	< 0.80 U	< 0.80 U	< 0.80 U	< 0.10 U	< 0.10 U	< 0.10 U	< 0.10 U	< 0.10 U	< 0.10 U		
	2/26/2019	N	< 0.80 U	< 0.80 U	1.6	< 0.80 UJ	< 0.80 U	< 0.10 U	< 0.10 U	< 0.10 UJ	< 0.10 U	< 0.10 U	< 0.10 U		
1393 Dove Lane	Empty Lot	BEALB1393MW01	12/11/2017	N	< 0.80 U	10	40	< 0.80 U	4.1	< 0.10 U	< 0.10 U	< 0.10 U	< 0.10 U	< 0.10 U	
			2/26/2019	N	< 0.80 U	< 0.80 U	< 0.80 U	< 0.80 U	< 0.80 U	< 0.10 U	< 0.10 U	< 0.10 U	< 0.10 U	< 0.10 U	
		BEALB1393MW02	12/20/2018	N	< 0.80 U	2.6	25 J	< 0.80 U	< 0.80 U	< 0.10 U	< 0.10 U	< 0.10 U	< 0.10 U	< 0.10 U	
			2/26/2019	N	< 0.80 U	0.85 J	11	< 0.80 U	< 0.80 U	< 0.10 UJ	< 0.10 UJ	< 0.10 UJ	< 0.10 UJ	< 0.10 UJ	
		BEALB1393MW03	12/20/2018	N	< 0.80 U	< 0.80 U	< 0.80 U	< 0.80 U	< 0.80 U	< 0.10 U	< 0.10 U	< 0.10 U	< 0.10 U	< 0.10 U	
			2/26/2019	N	< 0.80 U	< 0.80 U	< 0.80 U	< 0.80 U	< 0.80 U	< 0.10 U	< 0.10 U	< 0.10 U	< 0.10 U	< 0.10 U	
		BEALB1393MW04	12/20/2018	N	1.4	46	170 J	1.9	100 J	< 0.10 U	< 0.10 U	< 0.10 U	< 0.10 U	< 0.10 U	
			2/26/2019	N	0.80 J	31	140	0.87 J	52	< 0.10 U	< 0.10 U	< 0.10 U	< 0.10 U	< 0.10 U	
			2/26/2019	FD	0.85 J	34	150	0.99 J	61	< 0.10 UJ	< 0.10 UJ	< 0.10 UJ	< 0.10 UJ	< 0.10 UJ	
		BEALB1393MW05	12/20/2018	N	< 0.80 U	< 0.80 U	0.41 J	< 0.80 U	< 0.80 U	< 0.10 UJ	< 0.10 UJ	< 0.10 UJ	< 0.10 UJ	< 0.10 UJ	
	2/26/2019	N	< 0.80 U	< 0.80 U	< 0.80 U	< 0.80 U	< 0.80 U	< 0.10 UJ	< 0.10 UJ	< 0.10 UJ	< 0.10 UJ	< 0.10 UJ			
BEALB1393MW06	12/20/2018	N	< 0.80 U	< 0.80 U	9.0 J	< 0.80 U	< 0.80 U	< 0.10 U	< 0.10 U	< 0.10 U	< 0.10 U	< 0.10 U			
	2/26/2019	N	1.4	27	98	0.60 J	33	< 0.10 U	< 0.10 U	< 0.10 U	< 0.10 U	< 0.10 U			
BEALB1393MW07	12/20/2018	N	< 0.80 U	< 0.80 U	< 0.80 U	< 0.80 U	< 0.80 U	< 0.10 U	< 0.10 U	< 0.10 U	< 0.10 U	< 0.10 U			
	2/26/2019	N	< 0.80 U	< 0.80 U	1.8	< 0.80 U	< 0.80 U	< 0.10 U	< 0.10 U	< 0.10 U	< 0.10 U	< 0.10 U			
BEALB1393MW08	12/20/2018	N	< 0.80 U	4.2	11 J	< 0.80 U	8.7 J	< 0.10 U	< 0.10 U	< 0.10 U	< 0.10 U	< 0.10 U			
	12/20/2018	FD	< 0.80 U	4.2	11 J	< 0.80 U	9.1 J	< 0.10 UJ	< 0.10 UJ	< 0.10 UJ	< 0.10 UJ	< 0.10 UJ			
	2/26/2019	N	< 0.80 U	12	41	< 0.80 U	13	< 0.10 U	< 0.10 U	< 0.10 U	< 0.10 U	< 0.10 U			
BEALB1393MW09	4/9/2019	N	< 0.80 U	< 0.80 U	< 0.80 U	< 0.80 U	< 0.80 U	< 0.10 U	< 0.10 U	< 0.10 U	< 0.10 U	< 0.10 U			
BEALB1393MW10	4/9/2019	N	< 0.80 U	3.5	57 J	< 0.80 U	0.64 J	< 0.10 UJ	< 0.10 UJ	< 0.10 UJ	< 0.10 UJ	< 0.10 UJ			
1407 Eagle Lane	Empty Lot	BEALB1407MW01	12/11/2017	N	< 0.80 U	4.3	31	44	3.5	< 0.10 U	< 0.10 U	< 0.10 U	< 0.10 U		
			12/11/2017	FD	< 0.80 U	4.4	32	46	3.4	< 0.10 UJ	< 0.10 UJ	< 0.10 UJ	< 0.10 UJ		
			2/27/2019	N	< 0.80 U	< 0.80 U	3	< 0.80 U	< 0.80 U	< 0.10 U	< 0.10 U	< 0.10 U	< 0.10 U		
		BEALB1407MW02	12/15/2018	N	< 0.80 U	< 0.80 U	4.6	< 0.80 U	< 0.80 U	< 1.0 UJ	< 1.0 UJ	< 1.0 UJ	< 1.0 UJ		
			12/15/2018	FD	< 0.80 U	< 0.80 U	5.4	< 0.80 U	< 0.80 U	< 1.0 UJ	< 1.0 UJ	< 1.0 UJ	< 1.0 UJ		
			2/28/2019	N	< 0.80 U	< 0.80 U	14	< 0.80 U	< 0.80 U	< 0.10 U	< 0.10 U	< 0.10 U	< 0.10 U		
		BEALB1407MW03	12/15/2018	N	< 0.80 U	< 0.80 U	11 J	< 0.80 U	< 0.80 U	< 0.10 U	< 0.10 U	< 0.10 U	< 0.10 U		
			2/28/2019	N	< 0.80 U	1.1	18	< 0.80 U	0.43 J	< 0.10 U	< 0.10 U	< 0.10 U	< 0.10 U		
		BEALB1407MW04	12/15/2018	N	< 0.80 U	< 0.80 U	0.50 J	< 0.80 U	< 0.80 U	< 0.10 U	< 0.10 U	< 0.10 U	< 0.10 U		
			2/27/2019	N	< 0.80 U	< 0.80 U	< 0.80 U	< 0.80 U	< 0.80 U	< 0.10 U	< 0.10 U	< 0.10 U	< 0.10 U		
BEALB1407MW05	12/15/2018	N	< 0.80 U	< 0.80 U	< 0.80 U	< 0.80 U	< 0.80 U	< 0.10 UJ	< 0.10 UJ	< 0.10 UJ	< 0.10 UJ				
	2/27/2019	N	< 0.80 UJ	< 0.80 UJ	< 0.80 UJ	< 0.80 UJ	< 0.80 UJ	< 0.10 U	< 0.10 U	< 0.10 U	< 0.10 U				
BEALB1407MW06	12/15/2018	N	< 0.80 U	< 0.80 U	< 0.80 U	< 0.80 U	< 0.80 U	< 0.10 U	< 0.10 U	< 0.10 U	< 0.10 U				
	2/28/2019	N	< 0.80 U	< 0.80 U	0.72 J	< 0.80 U	< 0.80 U	< 0.10 U	< 0.10 U	< 0.10 U	< 0.10 U				
BEALB1407MW07	12/15/2018	N	< 0.80 U	0.73 J	16	< 0.80 U	< 0.80 U	< 0.10 U	< 0.10 U	< 0.10 U	< 0.10 U				
	2/28/2019	N	< 0.80 U	0.87 J	17 J	< 0.80 U	< 0.80 U	< 0.10 U	< 0.10 U	< 0.10 U	< 0.10 U				
BEALB1407MW08	12/15/2018	N	< 0.80 U	0.89 J	16	< 0.80 U	< 0.80 U	< 0.10 U	< 0.10 U	< 0.10 U	< 0.10 U				
	2/28/2019	N	< 0.80 U	0.88 J	29	< 0.80 U	< 0.80 U	< 0.10 U	< 0.10 U	< 0.10 U	< 0.10 U				
BEALB1407MW09	12/15/2018	N	< 0.80 U	< 0.80 U	< 0.80 U	< 0.80 U	< 0.80 U	< 0.10 UJ	< 0.10 UJ	< 0.10 UJ	< 0.10 UJ				
	2/28/2019	N	< 0.80 U	< 0.80 U	< 0.80 U	< 0.80 U	< 0.80 U	< 0.10 U	< 0.10 U	< 0.10 U	< 0.10 U				
1411 Eagle Lane	Empty Lot	BEALB1411MW01	12/11/2017	N	< 0.80 U	2.5	15	0.72 J	9.6	< 0.10 U	< 0.10 U	< 0.10 U	< 0.10 U		
1418 Albatross Drive	Empty Lot	BEALB1418MW01	12/7/2017	N	< 0.80 U	1.6	11	< 0.80 U	1.1	0.19 J	< 0.10 UJ	< 0.10 UJ	0.11 J		

Appendix E-3
Historical Groundwater Analytical Results - 2013 through 2019
Laurel Bay Military Housing Area
MCAS Beaufort, South Carolina

Old Laurel Bay Military Housing Area Address	New Laurel Bay Military Housing Area Address	SCDHEC RBSLs			Benzene	Ethylbenzene	Naphthalene	Toluene	Xylenes	Benzo(a)anthracene	Benzo(b)fluoranthene	Benzo(k)fluoranthene	Chrysene	Dibenz(a,h)anthracene
		Well ID	Sample Date	Sample Type	5	700	25	1000	10000	10	10	10	10	10
1420 Albatross Drive	Empty Lot	BEALB1420MW01	12/7/2017	N	< 0.80 U	7.5	33	< 0.80 U	9.6	< 0.10 U	< 0.10 U	< 0.10 U	< 0.10 U	< 0.10 U
			2/27/2019	N/A	NS - FP	NS - FP	NS - FP	NS - FP	NS - FP	NS - FP	NS - FP	NS - FP	NS - FP	NS - FP
		BEALB1420MW02	12/14/2018	N	< 0.80 U	< 0.80 U	0.58 J	< 0.80 U	< 0.80 U	< 0.10 U	< 0.10 U	< 0.10 U	< 0.10 U	< 0.10 U
			2/27/2019	N	< 0.80 U	< 0.80 U	< 0.80 U	< 0.80 U	< 0.80 U	< 0.10 U	< 0.10 U	< 0.10 U	< 0.10 U	< 0.10 U
		BEALB1420MW03	12/14/2018	N	< 0.80 U	3.4	12	< 0.80 U	5.3	< 0.10 U	< 0.10 U	< 0.10 U	< 0.10 U	< 0.10 U
	2/27/2019	N	0.44 J	5.2	17	< 0.80 U	2.8	< 0.10 U	< 0.10 U	< 0.10 U	< 0.10 U	< 0.10 U		
		BEALB1420MW04	12/14/2018	N	< 0.80 U	< 0.80 U	< 0.80 U	< 0.80 U	< 0.10 U	< 0.10 U	< 0.10 U	< 0.10 U	< 0.10 U	
			2/27/2019	N	< 0.80 U	< 0.80 U	< 0.80 U	< 0.80 U	< 0.10 U	< 0.10 U	< 0.10 U	< 0.10 U	< 0.10 U	
		BEALB1420MW05	12/14/2018	N	< 0.80 U	< 0.80 U	< 0.80 U	< 0.80 U	< 0.10 UJ	< 0.10 UJ	< 0.10 UJ	< 0.10 UJ	< 0.10 UJ	
			2/27/2019	N	< 0.80 U	< 0.80 U	< 0.80 U	< 0.80 U	< 0.10 U	< 0.10 U	< 0.10 U	< 0.10 U	< 0.10 U	
1426 Albatross Drive	Empty Lot	BEALB1426MW01	12/7/2017	N	< 0.80 U	< 0.80 U	< 0.80 U	< 0.80 U	< 0.10 U	< 0.10 U	< 0.10 U	< 0.10 U	< 0.10 U	
1429 Albatross Drive	Empty Lot	BEALB1429MW01	12/7/2017	N	< 0.80 U	9.7	60	< 0.80 U	13	< 0.10 U	< 0.10 U	< 0.10 U	< 0.10 U	
			2/26/2019	N	< 0.80 U	3.8	16	< 0.80 U	0.83 J	< 0.10 U	< 0.10 U	< 0.10 U	< 0.10 U	
		BEALB1429MW02	12/14/2018	N	< 0.80 U	< 0.80 U	< 0.80 U	< 0.80 U	< 0.80 U	< 0.10 U	< 0.10 U	< 0.10 U	< 0.10 U	
			2/26/2019	N	< 0.80 U	< 0.80 U	< 0.80 U	< 0.80 U	< 0.80 U	< 0.10 U	< 0.10 U	< 0.10 U	< 0.10 U	
		BEALB1429MW03	12/14/2018	N	< 0.80 U	< 0.80 U	< 0.80 U	< 0.80 U	< 0.80 U	< 0.10 U	< 0.10 U	< 0.10 U	< 0.10 U	
	2/26/2019	N	< 0.80 U	< 0.80 U	< 0.80 U	< 0.80 U	< 0.80 U	< 0.10 U	< 0.10 U	< 0.10 U	< 0.10 U			
		BEALB1429MW04	12/14/2018	N	< 0.80 U	< 0.80 U	0.58 J	< 0.80 U	< 0.80 U	< 0.10 U	< 0.10 U	< 0.10 U	< 0.10 U	
			12/14/2018	FD	< 0.80 U	< 0.80 U	0.56 J	< 0.80 U	< 0.80 U	< 0.10 U	< 0.10 U	< 0.10 U	< 0.10 U	
			3/6/2019	N	< 0.80 U	< 0.80 U	< 0.80 U	< 0.80 U	< 0.10 UJ	< 0.10 UJ	< 0.10 UJ	< 0.10 UJ	< 0.10 UJ	
		BEALB1429MW05	12/14/2018	N	< 0.80 U	< 0.80 U	< 0.80 U	< 0.80 U	< 0.10 U	< 0.10 U	< 0.10 U	< 0.10 U	< 0.10 U	
			2/25/2019	N	< 0.80 U	< 0.80 U	1.5	< 0.80 U	< 0.80 U	< 0.10 U	< 0.10 U	< 0.10 U	< 0.10 U	
1431 Dove Lane	480 Dove Lane	BEALB1431MW01	3/24/2017	N	< 0.80	0.86	69	< 0.80	< 0.80	< 0.10	< 0.10	< 0.10	< 0.10	
			1/29/2018	N	< 0.80 U	< 0.80 U	29 J	< 0.80 U	< 0.80 U	< 0.10 U	< 0.10 U	< 0.10 U	< 0.10 U	
			2/25/2019	N	< 0.80 U	0.72 J	81	< 0.80 U	< 0.80 U	< 0.10 U	< 0.10 U	< 0.10 U	< 0.10 U	
		BEALB1431MW02	12/14/2018	N	< 0.80 U	< 0.80 U	2.2	< 0.80 U	< 0.80 U	< 0.10 U	< 0.10 U	< 0.10 U	< 0.10 U	
			2/25/2019	N	< 0.80 U	< 0.80 U	2.5	< 0.80 U	< 0.80 U	< 0.10 U	< 0.10 U	< 0.10 U	< 0.10 U	
		BEALB1431MW03	12/13/2018	N	< 0.80 U	< 0.80 U	3.9	< 0.80 U	< 0.80 U	< 0.10 U	< 0.10 U	< 0.10 U	< 0.10 U	
			2/25/2019	N	< 0.80 U	< 0.80 U	1	< 0.80 U	< 0.80 U	< 0.10 U	< 0.10 U	< 0.10 U	< 0.10 U	
		BEALB1431MW04	12/13/2018	N	< 0.80 U	< 0.80 U	< 0.80 U	< 0.80 U	< 0.10 U	< 0.10 U	< 0.10 U	< 0.10 U	< 0.10 U	
			12/13/2018	FD	< 0.80 U	< 0.80 U	< 0.80 U	< 0.80 U	< 0.10 U	< 0.10 U	< 0.10 U	< 0.10 U	< 0.10 U	
			2/25/2019	N	< 0.80 UJ	< 0.80 UJ	< 0.80 UJ	< 0.80 UJ	< 0.10 U	< 0.10 U	< 0.10 U	< 0.10 U	< 0.10 U	
		BEALB1431MW05	12/13/2018	N	< 0.80 U	< 0.80 U	< 0.80 U	< 0.80 U	< 0.10 U	< 0.10 U	< 0.10 U	< 0.10 U	< 0.10 U	
			2/25/2019	N	< 0.80 U	< 0.80 U	0.83 J	< 0.80 U	< 0.80 U	< 0.10 UJ	< 0.10 UJ	< 0.10 UJ	< 0.10 UJ	
1434 Dove Lane	Empty Lot	BEALB1434MW01	12/7/2017	N	< 0.80 U	0.50 J	6.5	< 0.80 U	< 0.80 U	0.18 J	< 0.10 UJ	< 0.10 UJ	0.092 J	
1435 Dove Lane	500 Dove Lane	BEALB1435MW01	3/23/2017	N	7.4	65	240	13	300	< 0.50	< 0.50	< 0.50	< 0.50	
			1/29/2018	N	5.2	42	180 J	2.9	77	< 1.0 U	< 1.0 U	< 1.0 U	< 1.0 U	
			1/29/2018	FD	4.8	40	150 J	2.5	64	< 0.50 U	< 0.50 U	< 0.50 U	< 0.50 U	
			2/25/2019	N	4.2	35	97	1.1	35	< 0.10 U	< 0.10 U	< 0.10 U	< 0.10 U	
			2/25/2019	FD	4.4	37	91	1.1	35	< 0.10 U	< 0.10 U	< 0.10 U	< 0.10 U	
		BEALB1435MW02	12/13/2018	N	< 0.80 U	< 0.80 U	< 0.80 U	< 0.80 U	< 0.80 U	< 0.10 U	< 0.10 U	< 0.10 U	< 0.10 U	
			2/25/2019	N	< 0.80 U	< 0.80 U	< 0.80 U	< 0.80 U	< 0.80 U	< 0.10 U	< 0.10 U	< 0.10 U	< 0.10 U	
		BEALB1435MW03	12/13/2018	N	< 0.80 U	< 0.80 U	0.65 J	< 0.80 U	< 0.80 U	< 0.10 U	< 0.10 U	< 0.10 U	< 0.10 U	
			2/25/2019	N	< 0.80 U	< 0.80 U	< 0.80 U	< 0.80 U	< 0.80 U	< 0.10 U	< 0.10 U	< 0.10 U	< 0.10 U	
		BEALB1435MW04	12/13/2018	N	3.1	17	73	2.2	74	< 1.0 U	< 1.0 U	< 1.0 U	< 1.0 U	
	12/13/2018	FD	3.1	17	74	2.1	72	< 1.0 U	< 1.0 U	< 1.0 U	< 1.0 U			
	2/25/2019	N	2.8	16	73	2	77	< 0.10 U	< 0.10 U	< 0.10 U	< 0.10 U			
		BEALB1435MW05	12/13/2018	N	< 0.80 U	< 0.80 U	1	< 0.80 U	< 0.80 U	< 0.10 U	< 0.10 U	< 0.10 U	< 0.10 U	
			2/25/2019	N	< 0.80 U	< 0.80 U	< 0.80 U	< 0.80 U	< 0.10 U	< 0.10 U	< 0.10 U	< 0.10 U		
		BEALB1435MW06	4/9/2019	N	< 0.80 U	< 0.80 U	< 0.80 U	< 0.80 UJ	< 0.80 U	< 0.10 U	< 0.10 U	< 0.10 U	< 0.10 U	
			4/9/2019	FD	< 0.80 U	< 0.80 U	< 0.80 U	< 0.80 U	< 0.10 U	< 0.10 U	< 0.10 U	< 0.10 U		
		BEALB1435MW07	4/9/2019	N	< 0.80 U	< 0.80 U	1.9 J	< 0.80 UJ	< 0.80 U	< 0.10 U	< 0.10 U	< 0.10 U	< 0.10 U	
1436 Dove Lane	Empty Lot	BEALB1436MW01	12/7/2017	N	< 0.80 U	0.49 J	9	< 0.80 U	< 0.80 U	< 0.10 U	< 0.10 U	< 0.10 U	< 0.10 U	
1440 Dove Lane	Empty Lot	BEALB1440MW01	12/7/2017	N	< 0.80 U	1.6	3.4	< 0.80 U	3	< 0.10 U	< 0.10 U	< 0.10 U	< 0.10 U	
1442 Dove Lane	Empty Lot	BEALB1442MW01	12/7/2017	N	< 0.80 U	0.79 J	6.2	57	0.70 J	< 0.10 U	< 0.10 U	< 0.10 U	< 0.10 U	
1444 Dove Lane	Empty Lot	BEALB1444MW01	12/7/2017	N	< 0.80 U	< 0.80 U	< 0.80 U	< 0.80 U	< 0.10 UJ	< 0.10 UJ	< 0.10 UJ	< 0.10 UJ	< 0.10 UJ	

Appendix E-3
 Historical Groundwater Analytical Results - 2013 through 2019
 Laurel Bay Military Housing Area
 MCAS Beaufort, South Carolina

Old Laurel Bay Military Housing Area Address	New Laurel Bay Military Housing Area Address	SCDHEC RBSLs			Benzene	Ethylbenzene	Naphthalene	Toluene	Xylenes	Benzo(a)anthracene	Benzo(b)fluoranthene	Benzo(k)fluoranthene	Chrysene	Dibenz(a,h)anthracene	
		Well ID	Sample Date	Sample Type	5	700	25	1000	10000	10	10	10	10	10	
1452 Cardinal Lane	567 Cardinal Lane	BEALB1452MW01	3/23/2017	N	< 0.80	< 0.80	< 0.80	< 0.80	< 0.80	< 0.10	< 0.10	< 0.10	< 0.10	< 0.10	
			2/26/2019	N	< 0.80 U	< 0.80 U	< 0.80 U	< 0.80 U	< 0.80 U	< 0.10 U	< 0.10 U	< 0.10 U	< 0.10 U	< 0.10 U	< 0.10 U
		BEALB1452MW02	3/20/2018	N	< 0.80 U	3.9	45	< 0.80 U	< 0.80 U	17	< 0.10 UJ	< 0.10 UJ	< 0.10 UJ	< 0.10 UJ	< 0.10 UJ
			2/26/2019	N/A	NS - FP	NS - FP	NS - FP	NS - FP	NS - FP	NS - FP	NS - FP	NS - FP	NS - FP	NS - FP	NS - FP
		BEALB1452MW03	12/14/2018	N	< 0.80 U	< 0.80 U	< 0.80 U	< 0.80 U	< 0.80 U	< 0.80 U	< 0.10 U	< 0.10 U	< 0.10 U	< 0.10 U	< 0.10 U
			2/26/2019	N	< 0.80 U	< 0.80 U	< 0.80 U	< 0.80 U	< 0.80 U	< 0.10 U	< 0.10 U	< 0.10 U	< 0.10 U	< 0.10 U	< 0.10 U
		BEALB1452MW04	12/14/2018	N	< 0.80 U	< 0.80 U	< 0.80 U	< 0.80 U	< 0.80 U	< 0.80 U	< 0.10 U	< 0.10 U	< 0.10 U	< 0.10 U	< 0.10 U
			2/26/2019	N	< 0.80 U	< 0.80 U	< 0.80 U	< 0.80 U	< 0.80 U	< 0.10 U	< 0.10 U	< 0.10 U	< 0.10 U	< 0.10 U	< 0.10 U
		BEALB1452MW05	12/14/2018	N	< 0.80 U	< 0.80 U	< 0.80 U	< 0.80 U	< 0.80 U	< 0.80 U	< 0.10 U	< 0.10 U	< 0.10 U	< 0.10 U	< 0.10 U
			2/26/2019	N	< 0.80 U	< 0.80 U	< 0.80 U	< 0.80 U	< 0.80 U	< 0.10 U	< 0.10 U	< 0.10 U	< 0.10 U	< 0.10 U	< 0.10 U
1472 Cardinal Lane	743 Cardinal Lane	BEALB1472MW130	8/2/2013	N	3.3	13	37	0.33 J	19	< 0.11 UJ	< 0.11 UJ	< 0.11 UJ	< 0.11 UJ	< 0.11 UJ	
			8/2/2013	FD	3.2	13	37	0.32 J	18	< 0.11 U	< 0.11 U	< 0.11 U	< 0.11 U	< 0.11 U	
			9/12/2014	N	5.6	17	36	0.40 J	14 J	< 0.40 U	< 0.40 U	< 0.40 U	< 0.40 U	< 0.80 U	
			9/12/2014	FD	5.8	19	40	0.42 J	18	< 0.40 U	< 0.40 U	< 0.40 U	< 0.40 U	< 0.80 U	
		BEALB1472MW130R	3/24/2017	N	2.9	41	110	1.1	110	< 0.10	< 0.10	< 0.10	< 0.10	< 0.10	
			3/24/2017	FD	2.6	39	110	1	100	< 0.10	< 0.10	< 0.10	< 0.10	< 0.10	
			6/19/2017	N	2.6	NA	74	NA	NA	NA	NA	NA	NA	NA	
			1/30/2018	N	2.3	NA	62 J	NA	NA	NA	NA	NA	NA	NA	
			1/30/2018	FD	2.4	NA	56 J	NA	NA	NA	NA	NA	NA	NA	
		BEALB1472MW131	2/26/2019	N/A	NS - FP	NS - FP	NS - FP	NS - FP	NS - FP	NS - FP	NS - FP	NS - FP	NS - FP	NS - FP	NS - FP
			8/2/2013	N	< 0.25 U	< 0.25 U	< 0.25 U	< 0.25 U	< 0.25 U	< 0.25 U	< 0.11 U	< 0.11 U	< 0.11 U	< 0.11 U	< 0.11 U
			9/12/2014	N	< 0.40 U	< 0.20 U	< 0.20 U	< 0.20 U	< 0.40 U	< 0.40 U	< 0.040 U	< 0.040 U	< 0.040 U	< 0.040 U	< 0.080 U
			6/19/2017	N	< 0.80 U	NA	< 0.80 U	NA	NA	NA	NA	NA	NA	NA	NA
			1/30/2018	N	< 0.80 U	NA	0.98 J	NA	NA	NA	NA	NA	NA	NA	NA
		BEALB1472MW132	2/26/2019	N	< 0.80 U	NA	< 0.80 U	NA	NA	NA	NA	NA	NA	NA	NA
			8/2/2013	N	< 0.25 U	< 0.25 U	< 0.25 U	< 0.25 U	< 0.25 U	< 0.25 U	< 0.10 U	< 0.10 U	< 0.10 U	< 0.10 U	< 0.10 U
			9/12/2014	N	< 0.40 U	< 0.20 U	< 0.20 U	< 0.20 U	< 0.40 U	< 0.40 U	< 0.040 U	< 0.040 U	< 0.040 U	< 0.040 U	< 0.080 U
			6/16/2017	N	< 0.80 U	NA	< 0.80 U	NA	NA	NA	NA	NA	NA	NA	NA
			1/30/2018	N	< 0.80 U	NA	< 0.80 U	NA	NA	NA	NA	NA	NA	NA	NA
		BEALB1472MW143	2/26/2019	N	< 0.80 U	NA	< 0.80 U	NA	NA	NA	NA	NA	NA	NA	NA
			8/2/2013	N	< 0.25 U	< 0.25 U	3.8	< 0.25 U	< 0.25 U	< 0.11 U	< 0.11 U	< 0.11 U	< 0.11 U	< 0.11 U	< 0.11 U
			9/12/2014	N	< 0.40 U	< 0.20 U	< 0.20 U	< 0.20 U	< 0.40 U	< 0.040 U	< 0.040 U	< 0.040 U	< 0.040 U	< 0.080 U	
			6/16/2017	N	< 0.80 U	NA	< 0.80 U	NA	NA	NA	NA	NA	NA	NA	NA
			1/29/2018	N	< 0.80 U	NA	< 0.80 U	NA	NA	NA	NA	NA	NA	NA	NA
		BEALB1472MW144	2/26/2019	N	< 0.80 U	NA	< 0.80 U	NA	NA	NA	NA	NA	NA	NA	NA
			8/2/2013	N	< 0.25 U	< 0.25 U	4.1	< 0.25 U	< 0.25 U	< 0.11 UJ	< 0.11 UJ	< 0.11 UJ	< 0.11 UJ	< 0.11 UJ	< 0.11 UJ
			9/12/2014	N	< 0.40 U	< 0.20 U	< 0.20 U	< 0.20 U	< 0.40 U	< 0.040 U	< 0.040 U	< 0.040 U	< 0.040 U	< 0.080 U	
			6/16/2017	N	< 0.80 U	NA	< 0.80 U	NA	NA	NA	NA	NA	NA	NA	NA
			1/29/2018	N	< 0.80 U	NA	< 0.80 U	NA	NA	NA	NA	NA	NA	NA	NA
		BEALB1472MW145	2/26/2019	N	< 0.80 U	NA	< 0.80 U	NA	NA	NA	NA	NA	NA	NA	NA
8/1/2013	N		< 0.50 U	< 0.50 U	< 0.50 U	< 0.50 U	< 0.50 U	< 0.50 U	< 0.21 U	< 0.21 U	< 0.21 U	< 0.21 U	< 0.21 U		
9/12/2014	N		< 0.40 U	< 0.20 U	< 0.20 U	< 0.20 U	< 0.40 U	< 0.040 U	< 0.040 U	< 0.040 U	< 0.040 U	< 0.080 U			
6/16/2017	N		< 0.80 UJ	NA	< 0.80 U	NA	NA	NA	NA	NA	NA	NA	NA		
1/26/2018	N		< 0.80 U	NA	< 0.80 U	NA	NA	NA	NA	NA	NA	NA	NA		

Notes:
 All units are in micrograms per liter (µg/L)
 Bold font indicates the analyte was detected.
 Bold font and shading indicates the concentration exceeds the SC RBSL.
 * - The VOC analyses were inadvertently cancelled for sample BEAL148MW01 in January 2018; however, there was a duplicate sample collected at this location (BEALB148MW01-a). The results of the duplicate sample are valid, and therefore the duplicate sample result will be utilized as the primary sample result.
 FP - free product
 J - Estimated Value
 N/A - not applicable
 NA - not analyzed
 NS - not sampled
 Sample Type N = normal sample, FD = duplicate sample
 U or < = Non-detect at laboratory detection limit

Appendix F
Laboratory Analytical Report - Vapor

ALS ENVIRONMENTAL

RESULTS OF ANALYSIS

Page 1 of 1

Client: AECOM

Client Sample ID: BEALB156NS02GS20170508

Client Project ID: WE56 -989 Laurel Bay Blvd / 60342031.FI.WI

ALS Project ID: P1702381

ALS Sample ID: P1702381-001

Test Code: EPA TO-15

Date Collected: 5/8/17

Instrument ID: Tekmar AUTOCAN/Agilent 5975Binert/6890N/MS13

Date Received: 5/18/17

Analyst: Cory Lewis

Date Analyzed: 5/23/17

Sampling Media: 1.0 L Summa Canister

Volume(s) Analyzed: 0.40 Liter(s)

Test Notes:

Container ID: 1SC00336

Initial Pressure (psig): -0.94

Final Pressure (psig): 5.75

Canister Dilution Factor: 1.49

CAS #	Compound	Result µg/m ³	LOQ µg/m ³	LOD µg/m ³	MDL µg/m ³	Data Qualifier
71-43-2	Benzene	1.4	1.9	1.6	0.60	J
108-88-3	Toluene	6.0	1.9	1.6	0.63	
100-41-4	Ethylbenzene	1.2	1.9	1.6	0.60	J
179601-23-1	m,p-Xylenes	3.3	3.7	3.2	1.1	J
95-47-6	o-Xylene	1.3	1.9	1.6	0.56	J
91-20-3	Naphthalene	1.6	1.9	1.6	0.67	U

U = Undetected at the limit of detection: The associated data value is the limit of detection, adjusted by any dilution factor used in the analysis.

LOQ = Limit of Quantitation - The minimum quantity of a target analyte that can be confidently determined by the referenced method.

J = The result is an estimated concentration that is less than the LOQ but greater than or equal to the MDL.

Appendix G
Regulatory Correspondence



C. Earl Hunter, Commissioner

Promoting and protecting the health of the public and the environment.

July 22, 2009

Commanding Officer
ATTN: S-4 NREAO (Craig Ehde)
MCAS
PO Box 55001
Beaufort, SC 29904-5001

Re: MCAS – Laurel Bay Housing – 156 Laurel Bay Blvd.
Site ID # 04232
UST Closure Reports received June 29, 2009
Beaufort County

Dear Mr. Ehde:

The purpose of this letter is to verify a release of fuel oil at the referenced residence. According to information received by the Department, the source of the release is from past onsite use of fuel oil USTs. To date, initial activities by the facility have included tank removal and soil sampling. Based on the information contained in the closure report, a potential violation of the South Carolina Pollution Control Act has occurred in that there has been an unauthorized release of petroleum to the environment.

Additional assessment activities are required for this site. Specifically the Department requests that a groundwater sample be collected from this site. Please note, the Department approved a groundwater-sampling proposal for Laurel Bay submitted by MCAS under separate cover dated 16 June 2008.

Should you have any questions, please contact me at 803-896-4179 (office phone), 803-896-6245 (fax) or cookejt@dhec.sc.gov.

Sincerely,

Jan T. Cooke, Hydrogeologist
AST Petroleum Restoration
& Site Environmental Investigations Section
Land Revitalization Division
Bureau of Land and Waste Management
SC Dept. of Health & Environmental Control

cc: Region 8 District EQC
Tri-Command Communities; Attn: Mr. Robert Bible; 600 Laurel Bay Road Beaufort, SC
29906
Technical File



Catherine E. Heigel, Director

Promoting and protecting the health of the public and the environment

Division of Waste Management
Bureau of Land and Waste Management

August 6, 2015

Commanding Officer
Attention: NREAO Mr. William A. Drawdy
United State Marine Corps Air Station
Post Office Box 55001
Beaufort, SC 29904-5001

RE: Approval Response to Comments and Concurrence with Final Initial Groundwater Investigation Report-July 2013
Laurel Bay Military Housing Area Multiple Properties
Dated June 2015

Dear Mr. Drawdy,

The South Carolina Department of Health and Environmental Control (the Department) received groundwater data in the above referenced Groundwater Investigation Report for the addresses attached. The regulatory authority for the investigation and cleanup of releases from these tank systems is the South Carolina Pollution Control Act (S.C. Code Ann. §48-1-10 et seq., as amended).

Per the Department's request, groundwater samples were collected from the attached referenced addresses. The Department reviewed the groundwater data and previous investigations and it agrees with the conclusions and recommendations included in the document. To further assess the impact to groundwater, permanent wells should be installed at the 10 stated addresses. For the remaining 25 addresses, there is no indication of contamination on the property and therefore no further investigation is required at this time.

Please note that the Department's decision is based on information provided by the Marine Corps Air Station (MCAS) to date. Any information found to be contradictory to this decision may require additional action. Furthermore, the Department retains the right to request further investigation if deemed necessary.

If you have any questions, please contact me at petruslb@dhec.sc.gov or 803-898-0294.

Sincerely,

Laurel Petrus
RCRA Federal Facilities Section

Attachment: Specific Property Recommendations

Cc: Russell Berry, EQC Region 8 (via email)
Shawn Dolan, Resolution Consultants (via email)
Bryan Beck, NAVFAC MIDATLANTIC (via email)
Craig Ehde (via email)

Attachment to: Petrus to Drawdy
 Subject: Draft Final Initial Groundwater Investigation Report-July 2013
 Specific Property Recommendations
 Dated August 6, 2015

Draft Final Initial Groundwater Investigation Report for (35 addresses/38 tanks)

Permanent Monitoring Well Investigation recommendation (10 addresses/11 tanks)	
119 Banyan	156 Laurel Bay
128 Banyan	1033 Foxglove
132 Banyan	1055 Gardenia
135 Birch	1059 Gardenia
148 Laurel Bay	1168 Jasmine
No Further Action recommendation (25 addresses/27 tanks):	
115 Banyan	386 Acorn
116 Banyan	395 Acorn
120 Banyan	399 Acorn
124 Banyan	1021 Foxglove
125 Banyan	1027 Foxglove
136 Birch	1030 Foxglove
140 Laurel Bay	1032 Foxglove
144 Laurel Bay	1053 Gardenia
152 Laurel Bay	1058 Gardenia
160 Cypress	1061 Gardenia
263 Beech	1166 Jasmine
269 Birch	1169 Jasmine
295 Birch	



July 21, 2016

Commanding Officer
Attention: NREAO Mr. William A. Drawdy
United State Marine Corps Air Station
Post Office Box 55001
Beaufort, SC 29904-5001

Dear Mr. Drawdy:

The South Carolina Department of Health and Environmental Control (the Department) received groundwater data from permanent monitoring well installations in the Draft Final Groundwater Assessment Report November and December 2015, Laurel Bay Military Housing Area for the addresses shown in the attachment. The regulatory authority for the investigation and cleanup of releases from these tank systems is the South Carolina Pollution Control Act (S.C. Code Ann. §48-1-10 et seq., as amended).

Per the Department's request, groundwater samples were collected from the attached referenced addresses. The Department reviewed the groundwater data and previous investigations and it agrees with the conclusions and recommendations included in the document. To further assess the impact to groundwater, groundwater monitoring should begin at the eight stated addresses. For the remaining two addresses, there is no indication of contamination on the property and therefore no further investigation is required at this time.

Please note that the Department's decision is based on information provided by the Marine Corps Air Station (MCAS) to date. Any information found to be contradictory to this decision may require additional action. Furthermore, the Department retains the right to request further investigation if deemed necessary.

If you have any questions, please contact me at petruslb@dhec.sc.gov or 803-898-0294.

Sincerely,

Laurel Petrus, Environmental Engineer Associate
Bureau of Land and Waste Management

Attachment: Specific Property Recommendations

Cc: Russell Berry, EQC Region 8
Shawn Dolan, Resolution Consultants
Bryan Beck, NAVFAC MIDATLANTIC

Attachment to: Petrus to Drawdy
Subject: Draft Final Groundwater Assment Report-November and December 2015
Specific Property Recommendations
Dated July 21, 2016

Draft Final Initial Groundwater Assessment Report for (10 addresses)

Groundwater Monitoring recommendation (8 addresses)	
119 Banyan Drive	148 Laurel Bay Blvd
128 Banyan Drive	156 Laurel Bay Blvd
132 Banyan Drive	1055 Gardenia Drive
135 Birch Drive	1059 Gardenia Drive
No Further Action recommendation (2 addresses):	
1033 Foxglove Street	1168 Jasmine Street



December 17, 2019

Commanding Officer
Attention: NREAO Mr. Christopher L. Vaigneur
United States Marine Corps Air Station
Post Office Box 55001
Beaufort, SC 29904-5001

RE: Approval - Draft Final 2019 Groundwater Monitoring Report
Laurel Bay Military Housing Area, Multiple Properties, Beaufort, SC
(Resolution Consultants, dated October 2019)

Dear Mr. Vaigneur,

The South Carolina Department of Health and Environmental Control (DHEC) received the above referenced document on October 28, 2019. The regulatory authority for the investigation and cleanup of releases from these tank systems is the South Carolina Pollution Control Act (S.C. Code Ann. §48-1-10 et seq., as amended).

DHEC has reviewed the document and requests some additional down-gradient wells be installed at some properties. DHEC also requests a topic be added to the next Tier I Meeting to review the groundwater trends at the attached listed properties to discuss the current monitoring program and the data gaps.

No changes to this document are necessary and DHEC now considers the 2019 Groundwater Monitoring Report for the Laurel Bay Military Housing Area, Multiple Properties to be Final. DHEC agrees with the recommendation of NFA for 1132 Iris Lane.

Please note that DHEC's decision is based on information provided by the Marine Corps Air Station (MCAS) to date. Any information found to be contradictory to this may require additional action. Furthermore, DHEC retains the right to request further investigation if it is deemed necessary. If you have any questions, please contact Kent Krieg at kriegkm@dhec.sc.gov or 803-898-0255.

Sincerely,

Lisa Appel
RCRA Federal Facilities Section
Division of Waste Management

Attachment

cc: Bryan Beck, NAVFAC MIDLANT (via email)
Craig Ehde, NREAO (via email)
Shawn Dolan, AECOM (via email)
Reahnita Tuten, EQC Region 8 (via email)

Attachment: Appel to Vaigneur, Dated December 17, 2019

Re: Approval Draft Final 2019 Groundwater Monitoring Report
Laurel Bay Military Housing Area, Multiple Properties, Beaufort, SC
(Resolution Consultants, dated October 2019)

Properties to discuss the current monitoring program, and address any potential data gaps, during the next Tier I Meeting in February 2020:

285 Birch Drive	388 Acorn Drive (due to proximity of 326 Ash)
325 Ash Street	1054 Gardenia Street
326 Ash Street	1148 Iris Lane
330 Ash Street	1385 Dove Lane
343 Ash Street	1407 Eagle Lane



August 29, 2018

Commanding Officer
Attention: NREAO Mr. William A. Drawdy
United State Marine Corps Air Station
Post Office Box 55001
Beaufort, SC 29904-5001

RE: Approval Draft Final Letter Report-Petroleum Vapor Intrusion Investigations
April 2017 through February 2018
Laurel Bay Military Housing Area

Dear Mr. Drawdy:

The South Carolina Department of Health and Environmental Control (DHEC) received the Vapor Intrusion Investigation Report for multiple properties on July 30, 2018. The regulatory authority for the investigation and cleanup of releases from these tank systems is the South Carolina Pollution Control Act (S.C. Code Ann. §48-1-10 et seq., as amended).

DHEC has reviewed the Investigation Report and based on this review, DHEC did not generate any comments on the report. Please note that DHEC's decision is based on information provided by the Marine Corps Air Station (MCAS) to date. Any information found to be contradictory to this decision may require additional action. Furthermore, DHEC retains the right to request further investigation if deemed necessary. If you have any questions, please contact me at petruslb@dhec.sc.gov or 803-898-0294.

Sincerely,

Laurel Petrus, Environmental Engineer Associate
Bureau of Land and Waste Management

Cc: EQC Region 8
Shawn Dolan, Resolution Consultants
Bryan Beck, NAVFAC MIDLANT